



Stockton-on-Tees Publication Draft Local Plan Policies Map

Regulation 19 Consultation - September 2017

Introduction

Context

The Council is required to include a Policies Map in its Local Plan, which illustrates geographically the policies and proposals contained.

This Policies Map illustrates geographically the policies and proposals contained within the Stockton-on-Tees Local Plan.

Report Layout

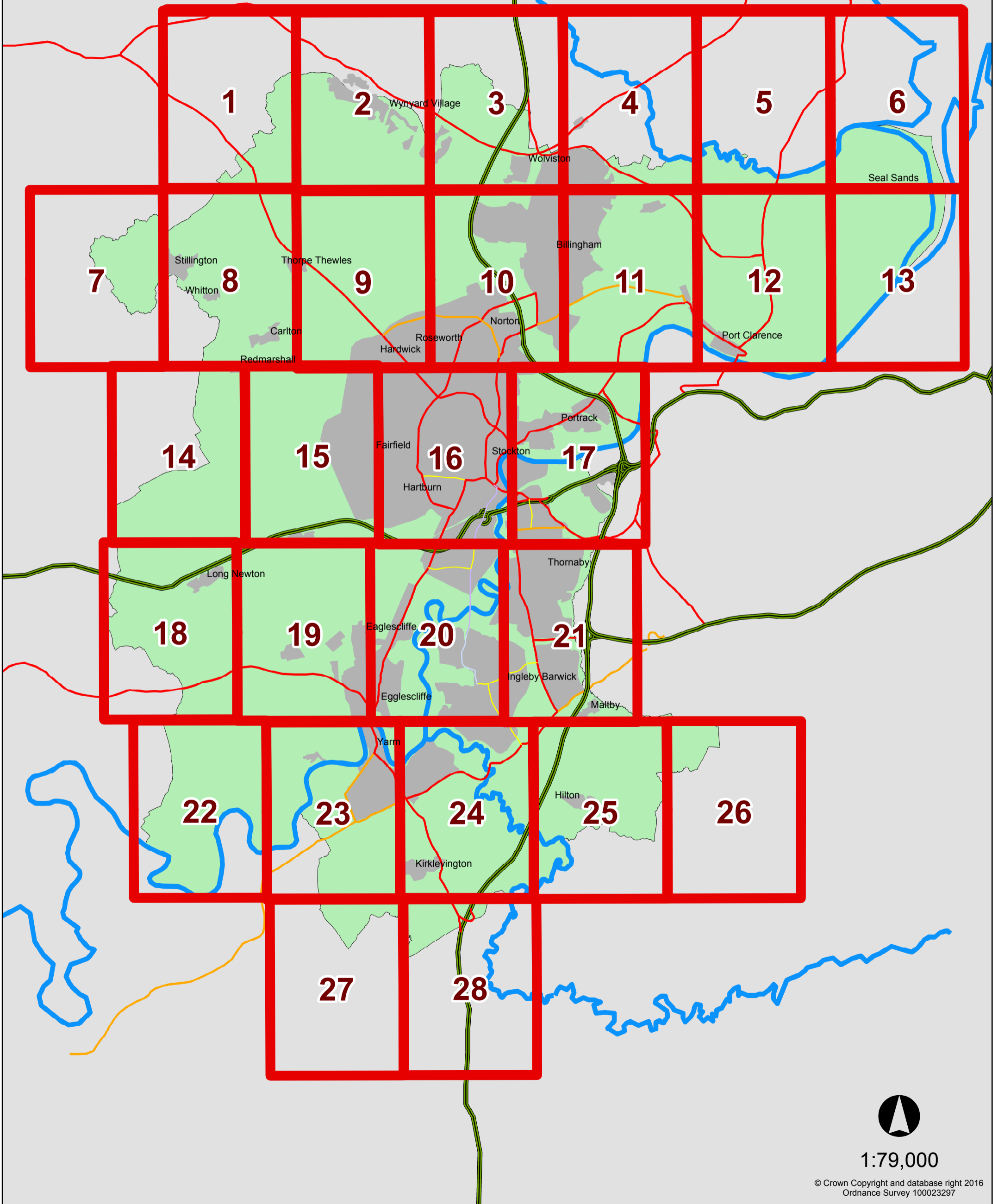
This document starts with an overview map in which the Borough is broken down into 28 separate areas referenced 1 to 28, from north-west to south-east. These maps identify the designations and policies from the Stockton-on-Tees Local Plan at a scale of 1:11,500. Five inset maps are also included; covering Stockton Town Centre and the District Centres of Billingham, Norton, Thornaby and Yarm. These five inset maps are provided to the back of this report and are included to show the policies and designations in these areas at a more viewable scale.

A 'key' is provided at the back of this document to be read alongside the maps.

Copyright Notice

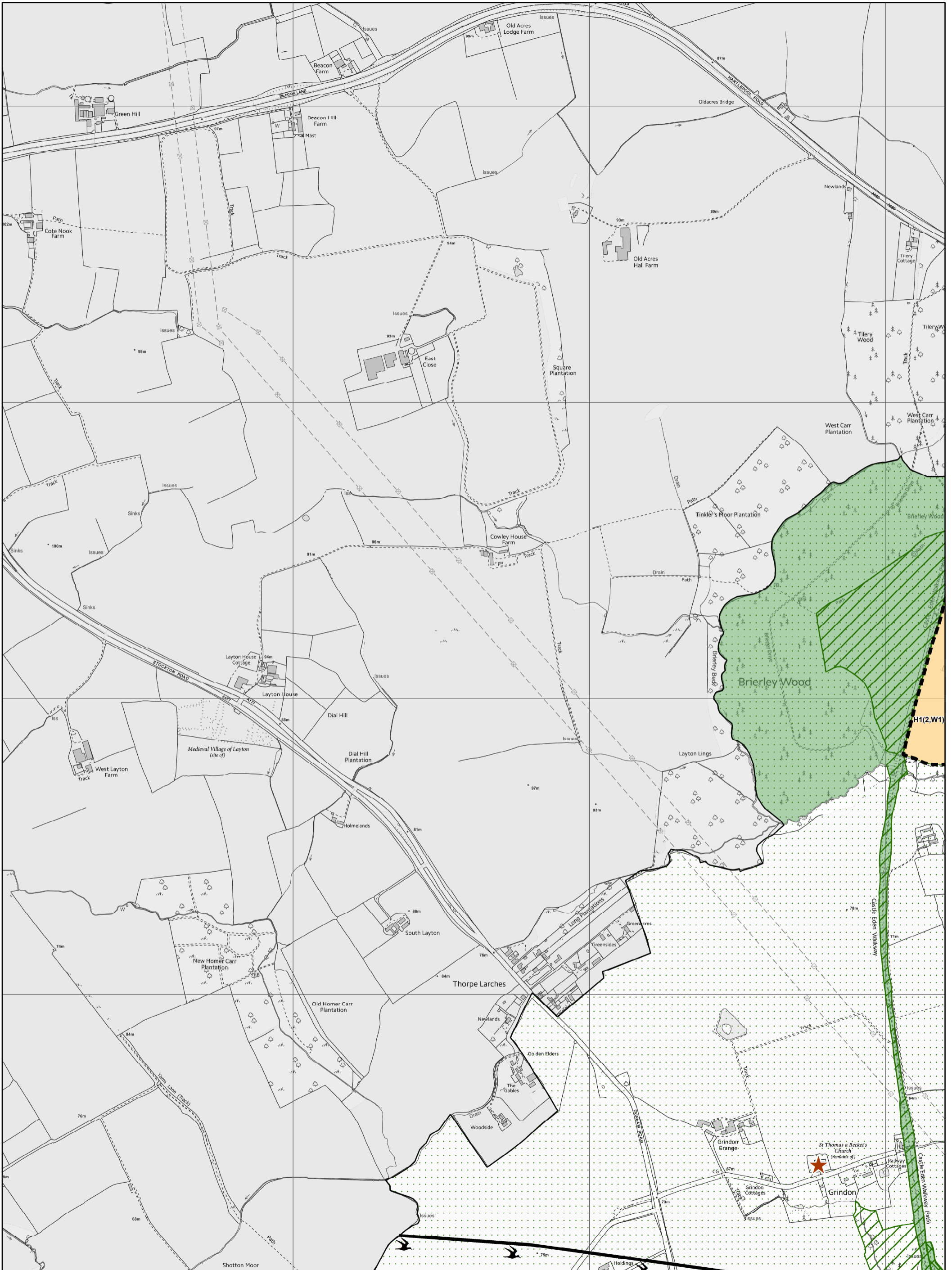
The Ordnance Survey map data are provided by Stockton-on-Tees Borough Council under licence from the Ordnance Survey and cannot be copied. Permission must be sought from the Ordnance Survey to copy any map for your own use.

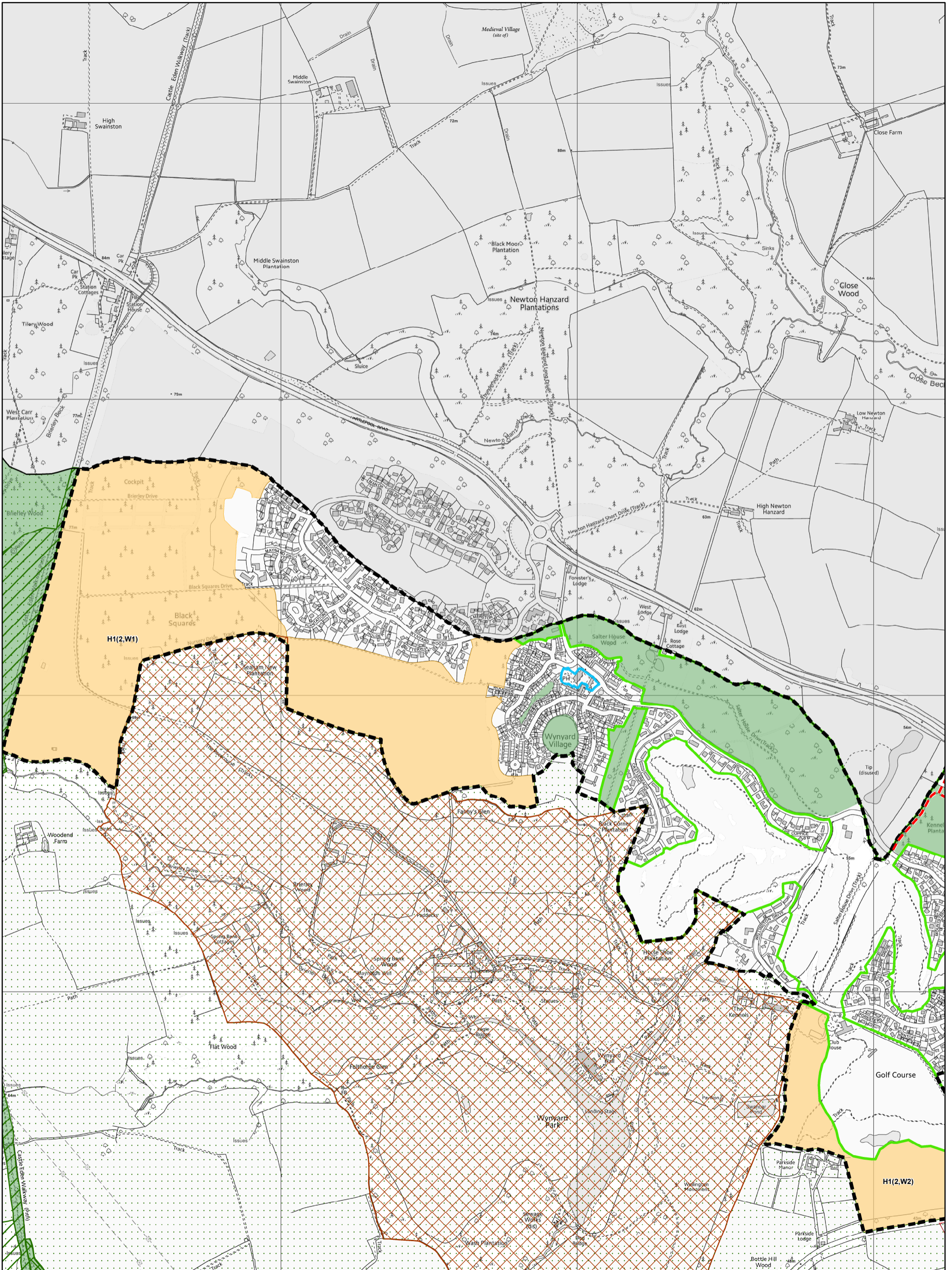
OVERVIEW MAP

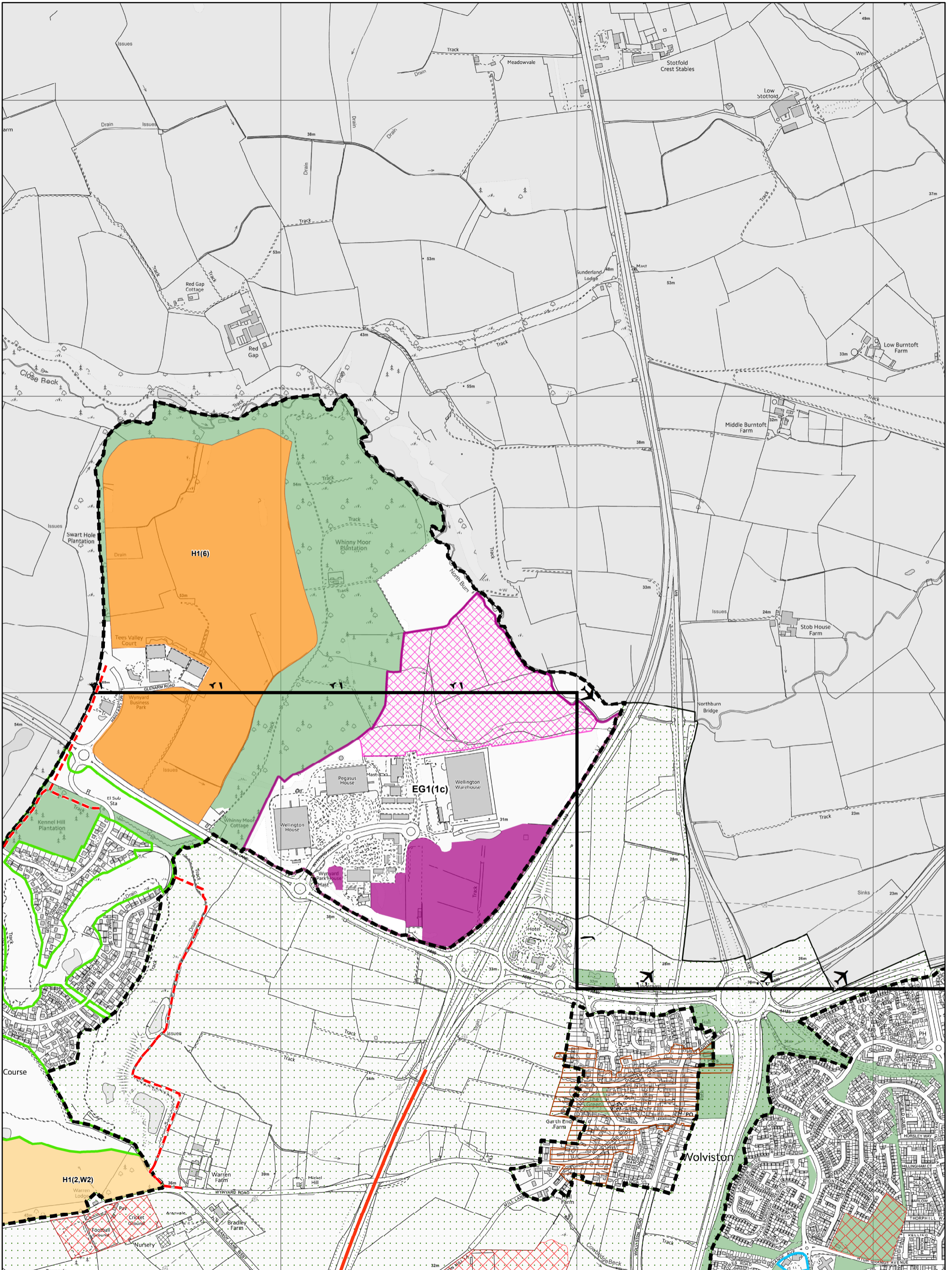


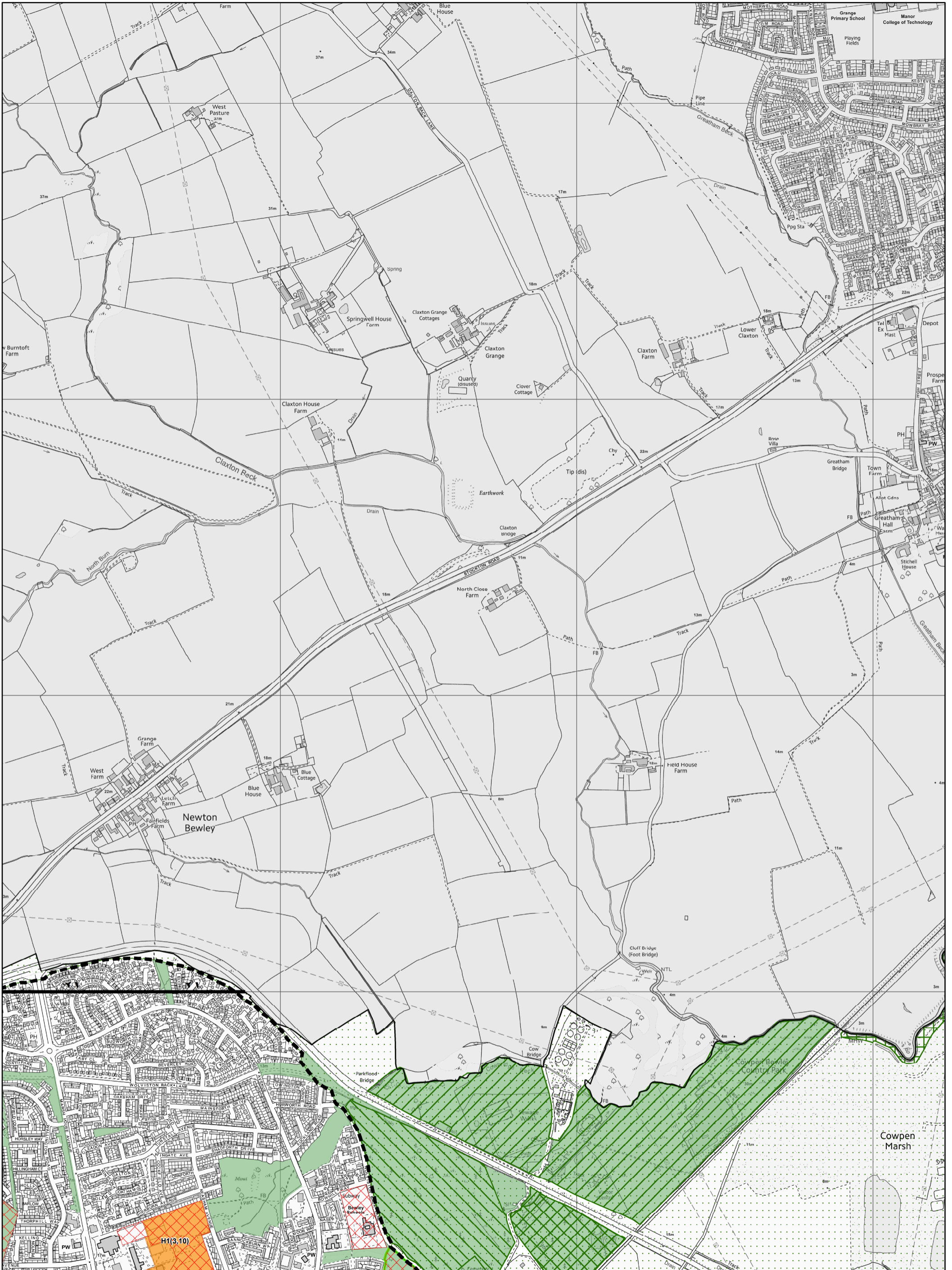
1:79,000

© Crown Copyright and database right 2016
Ordnance Survey 100023297

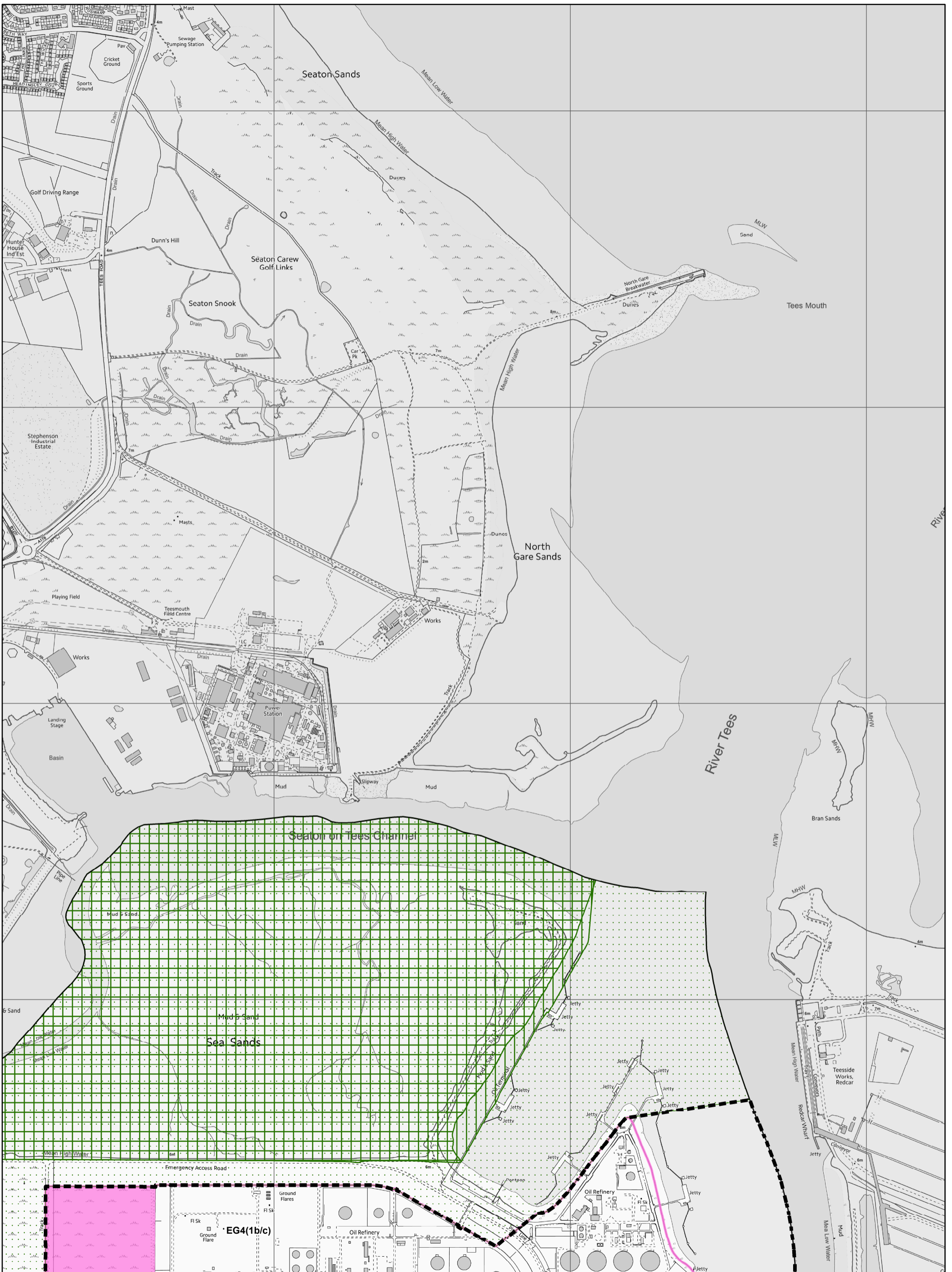


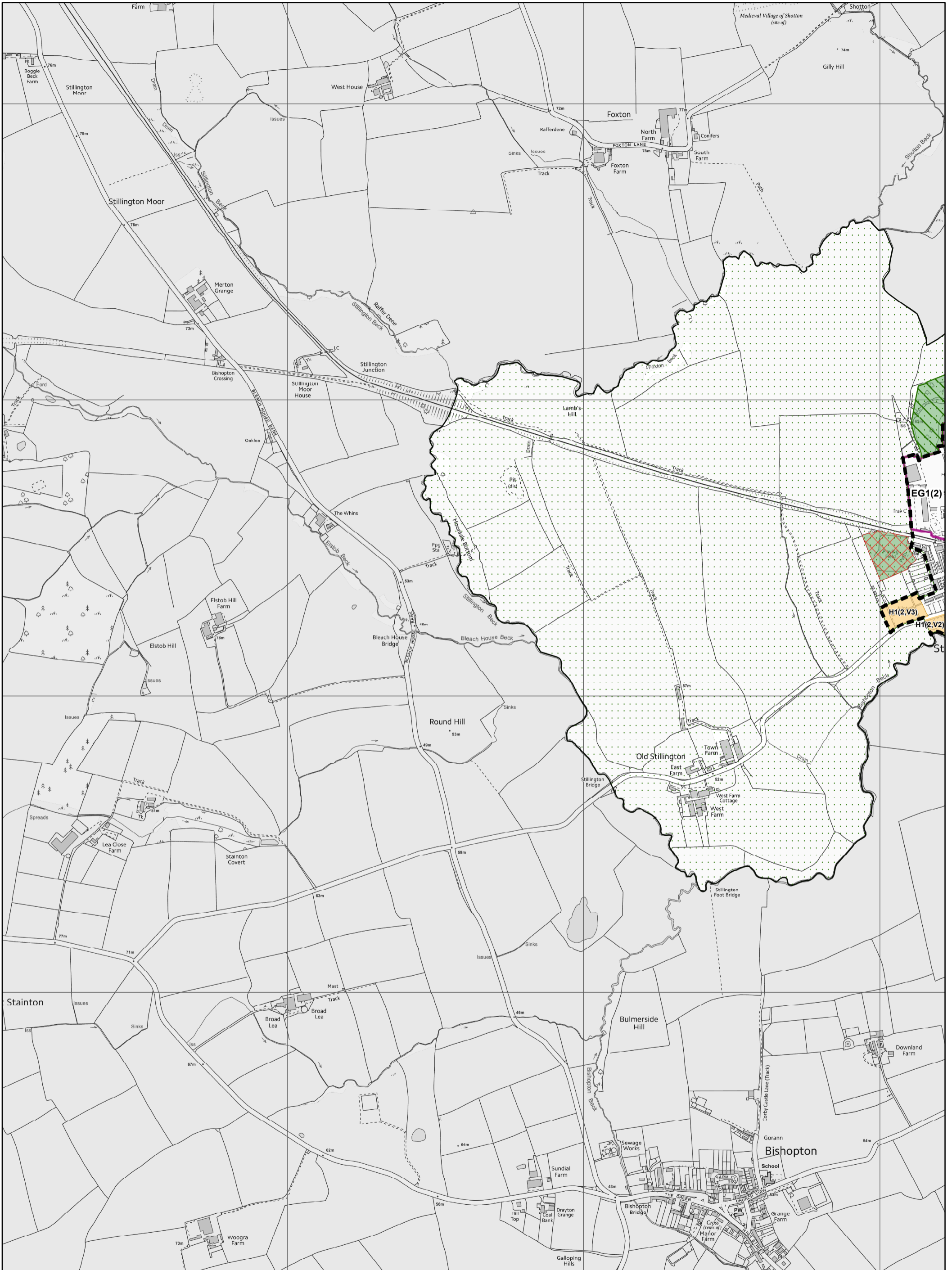


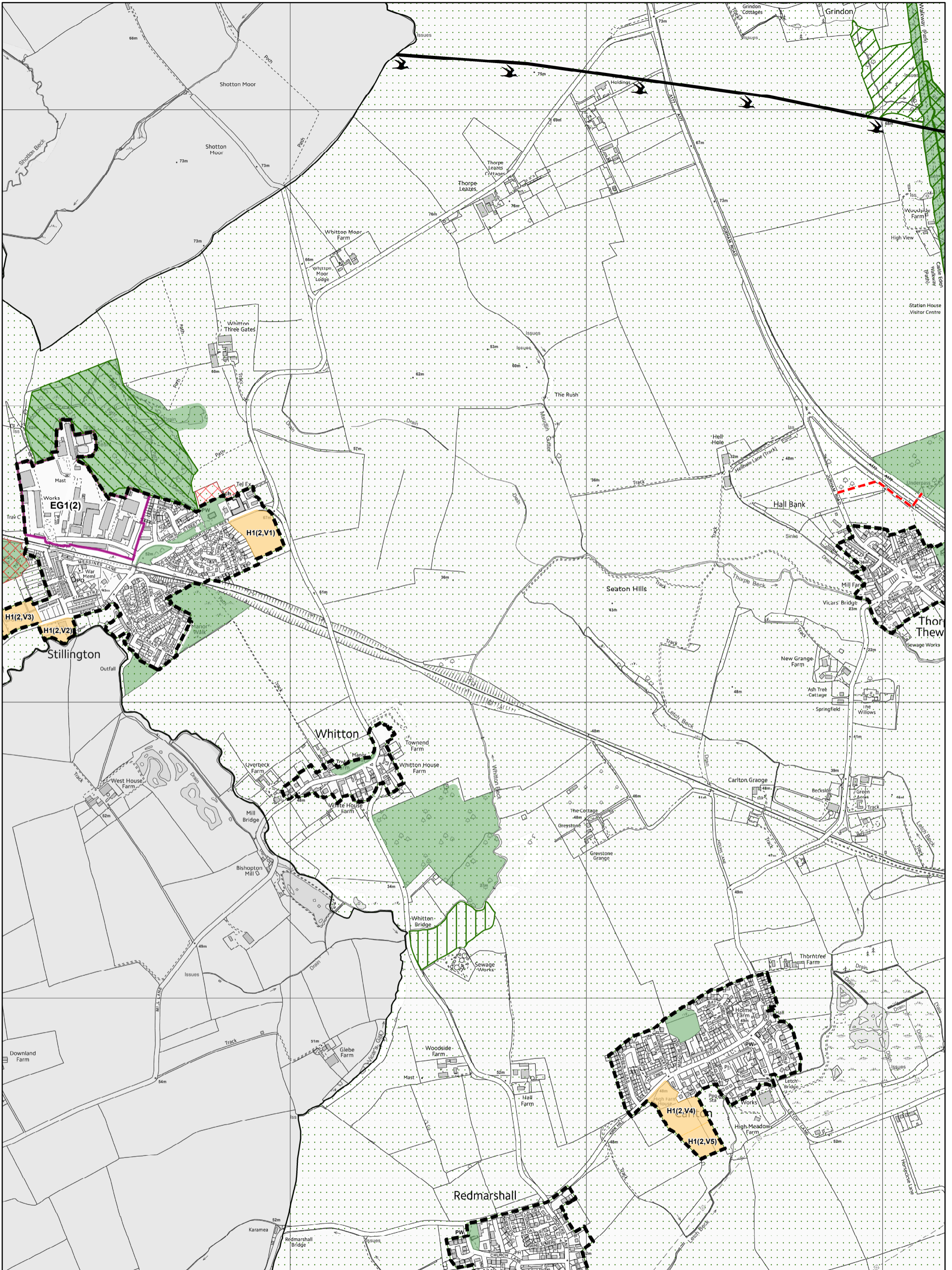


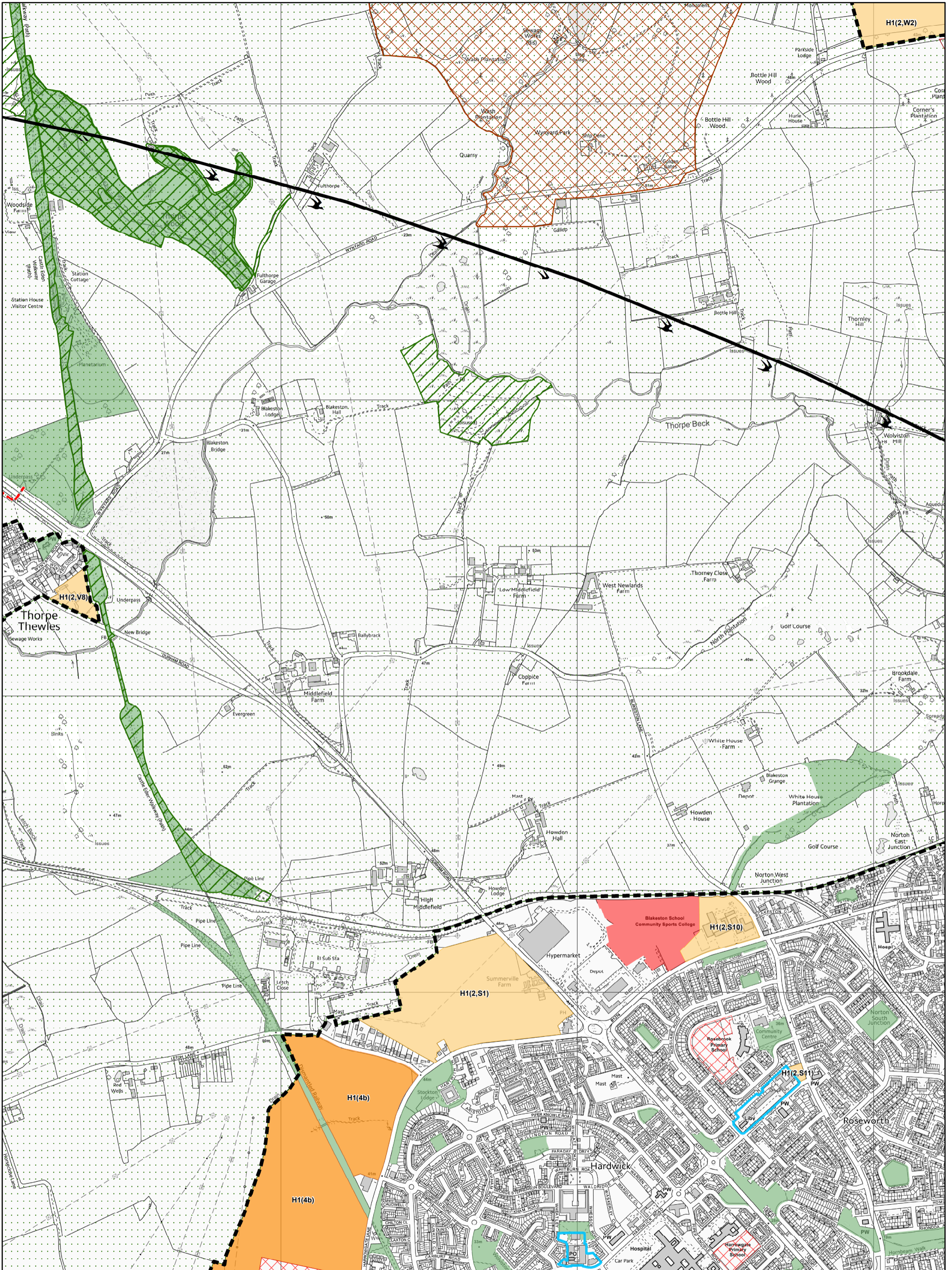


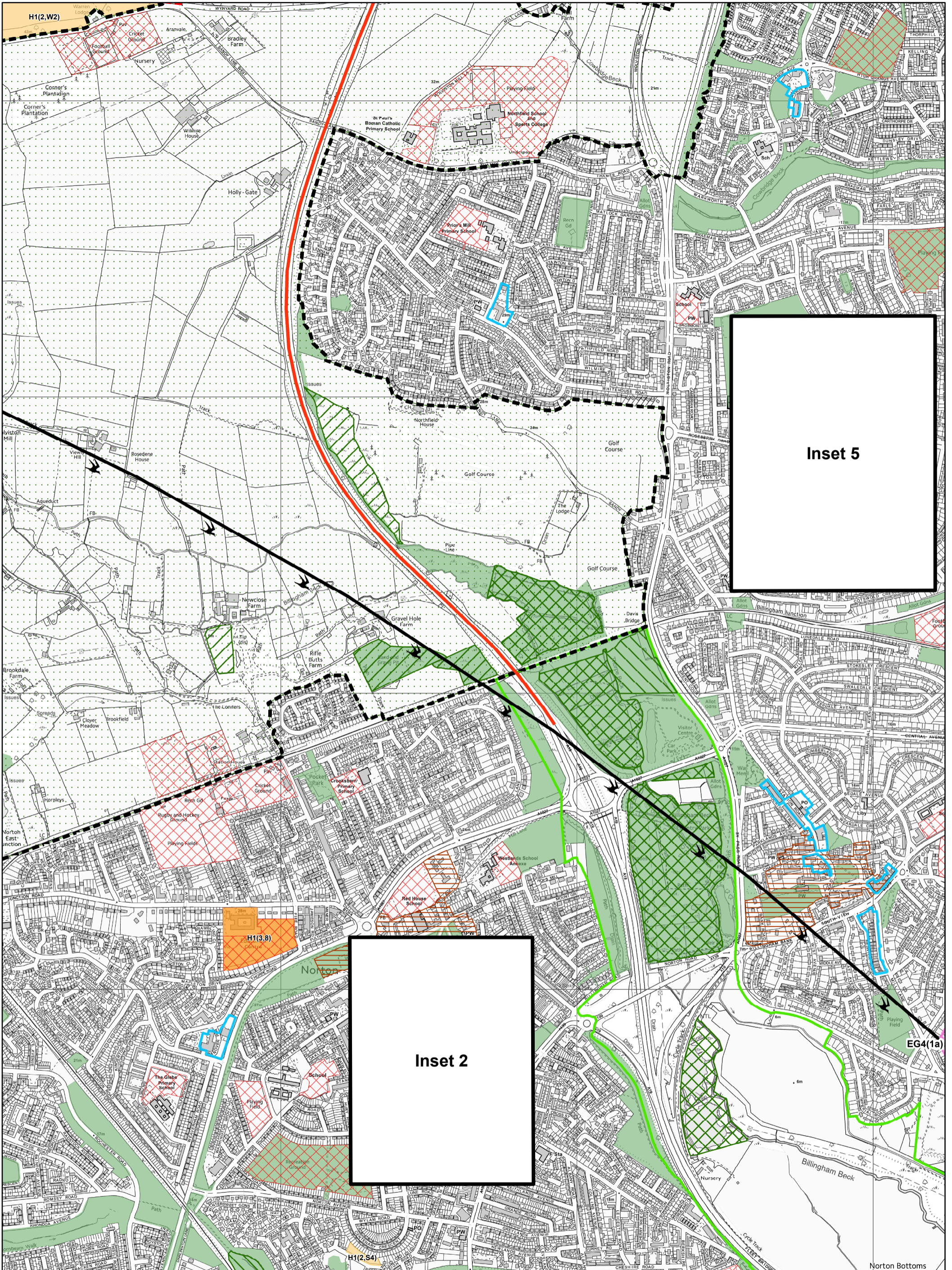


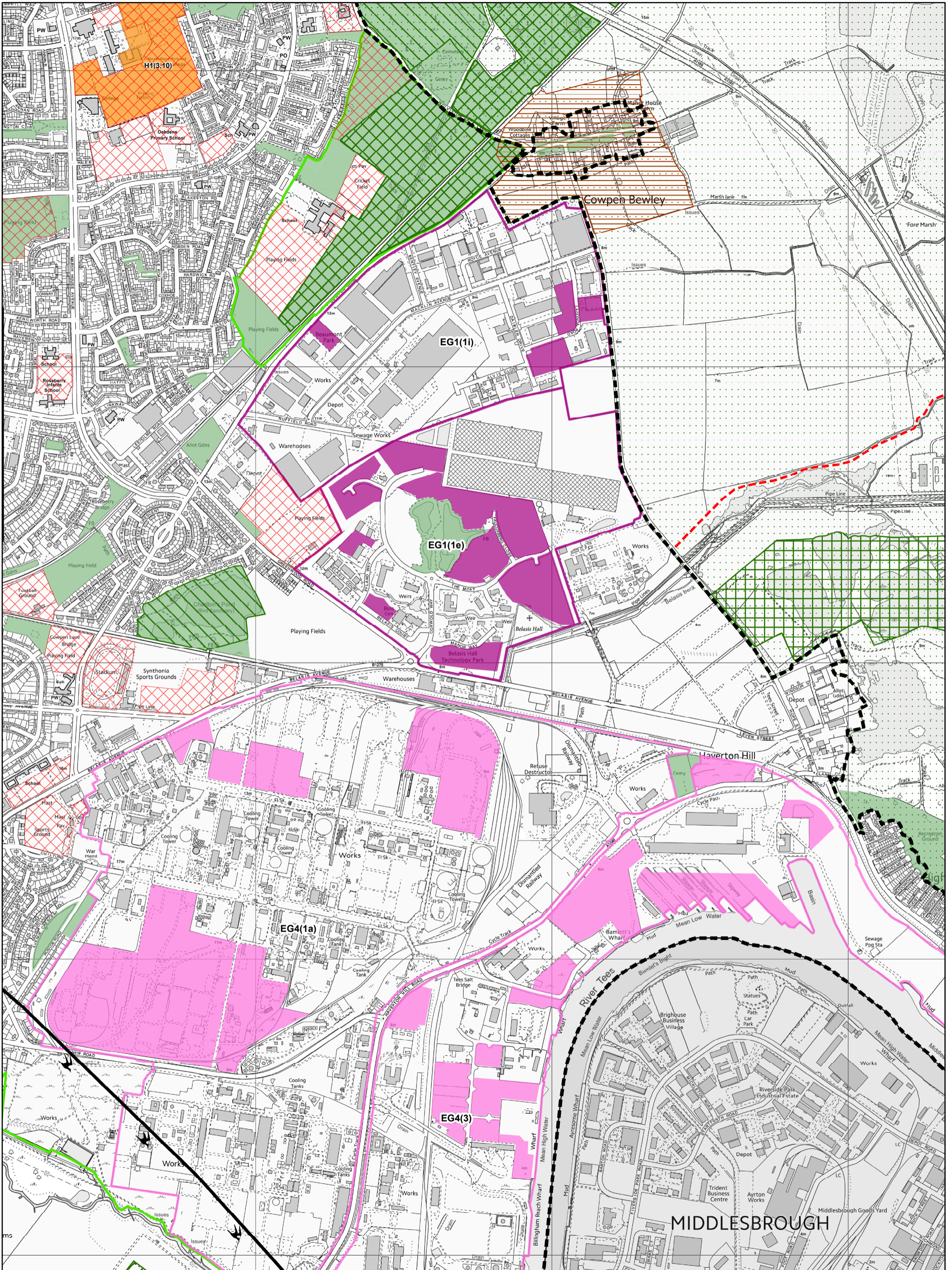


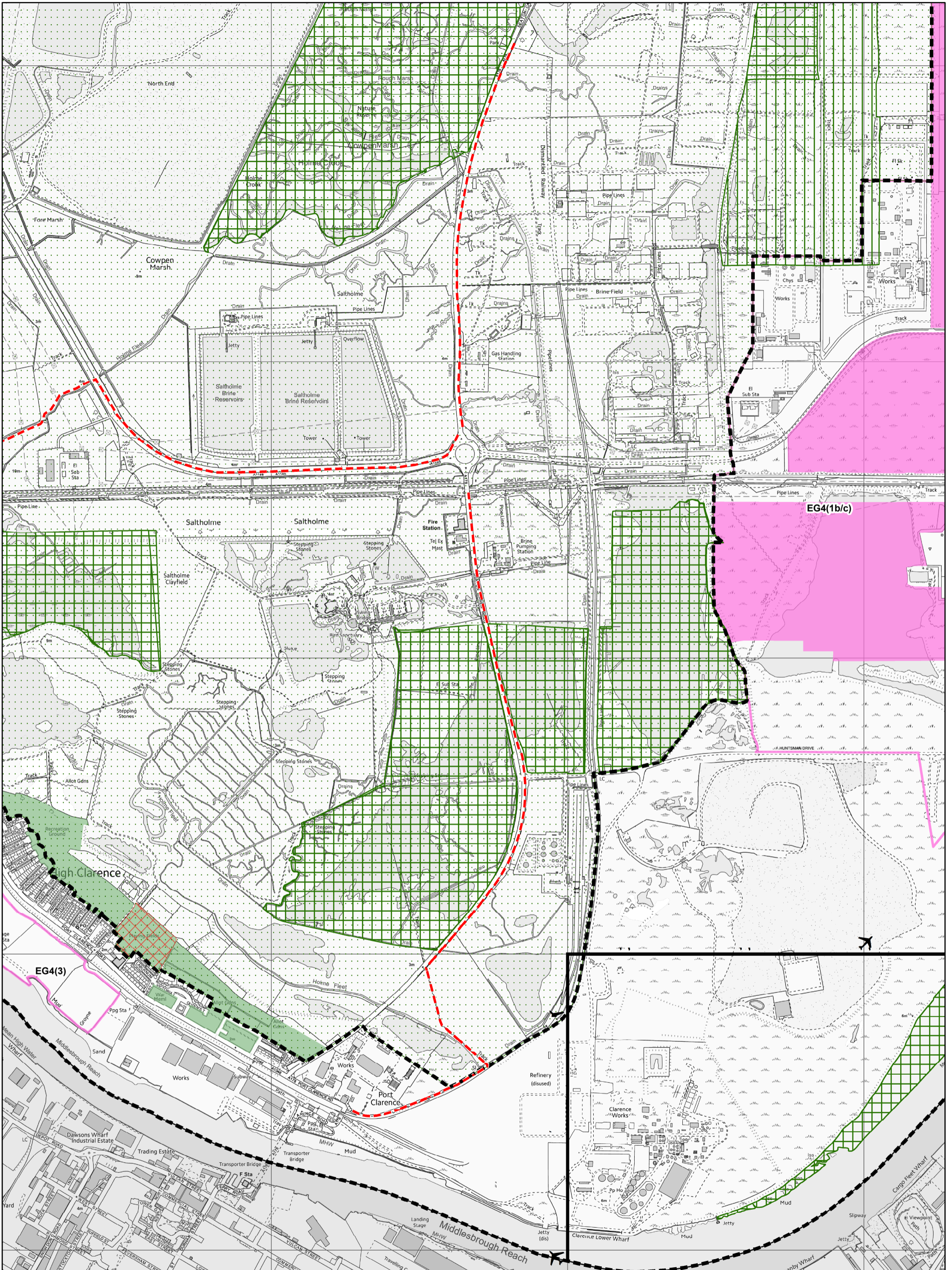


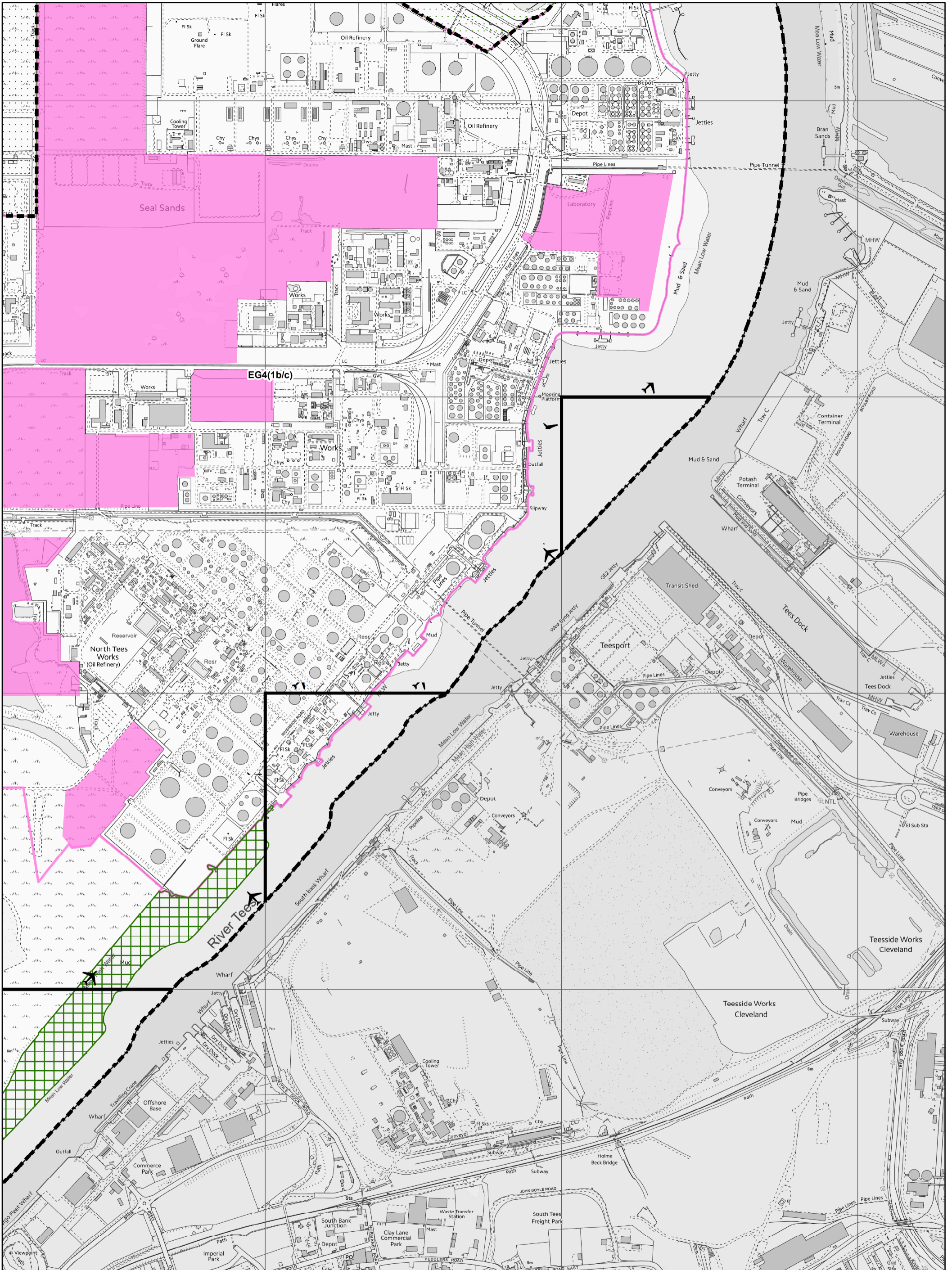




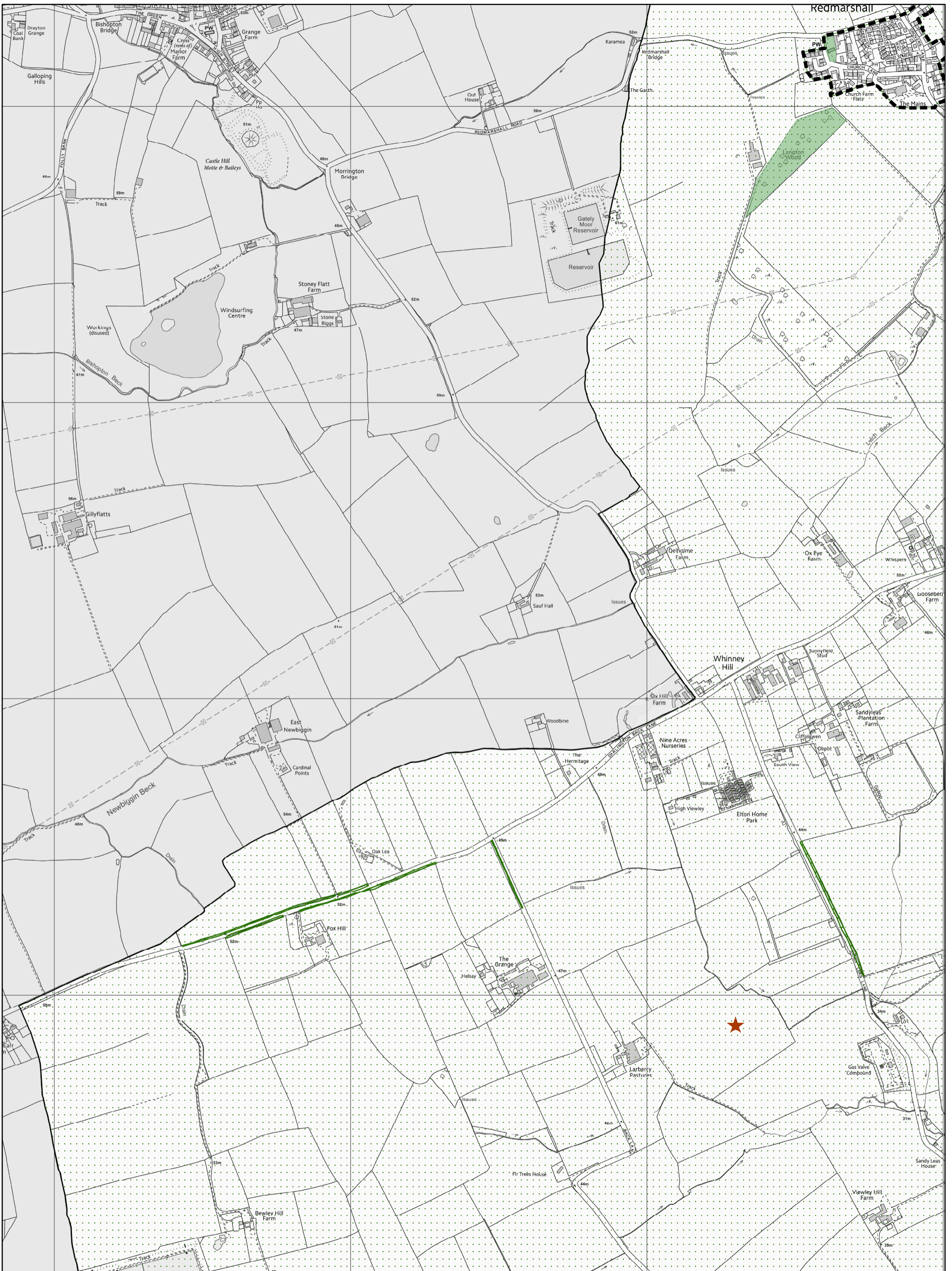


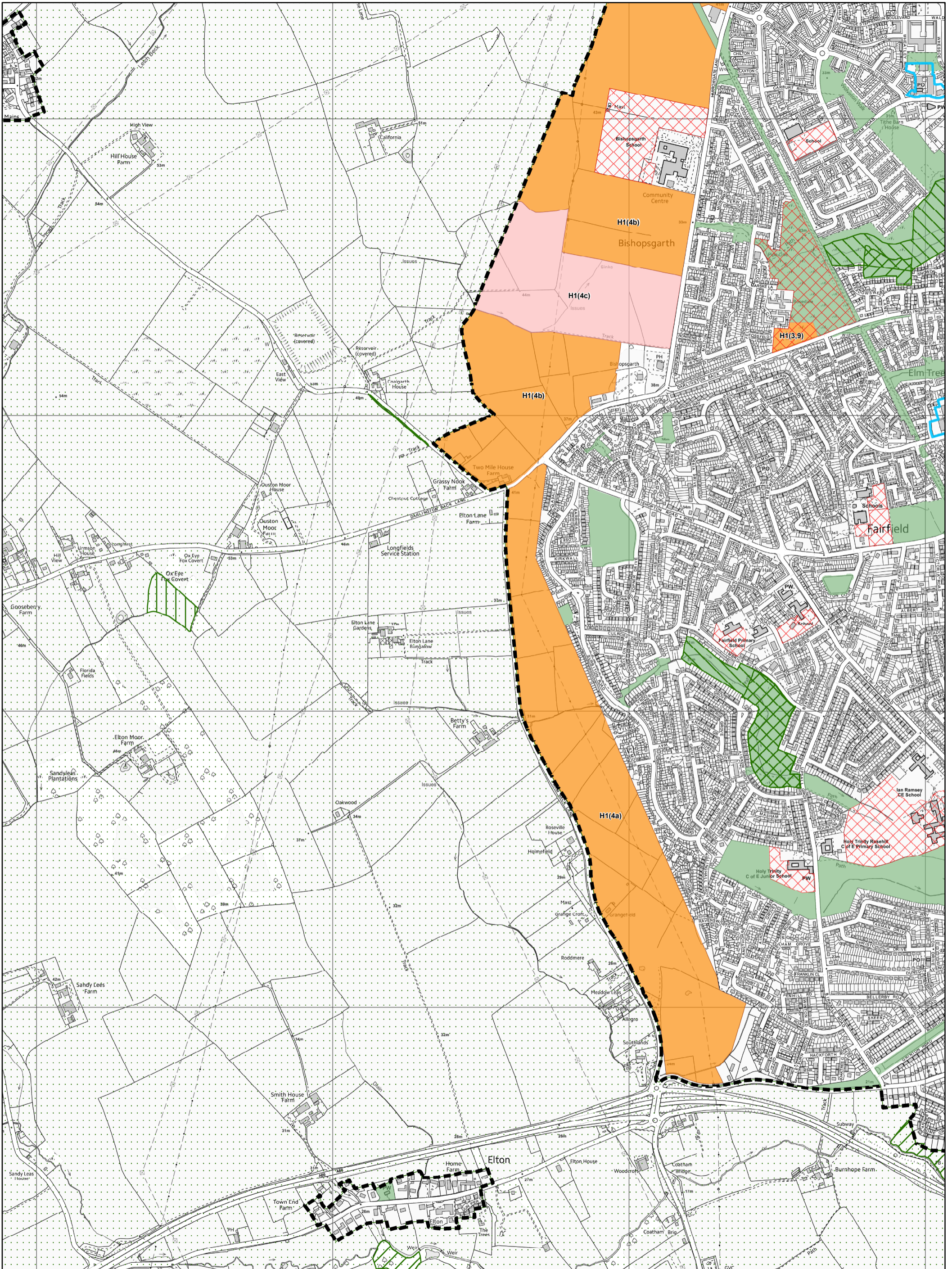


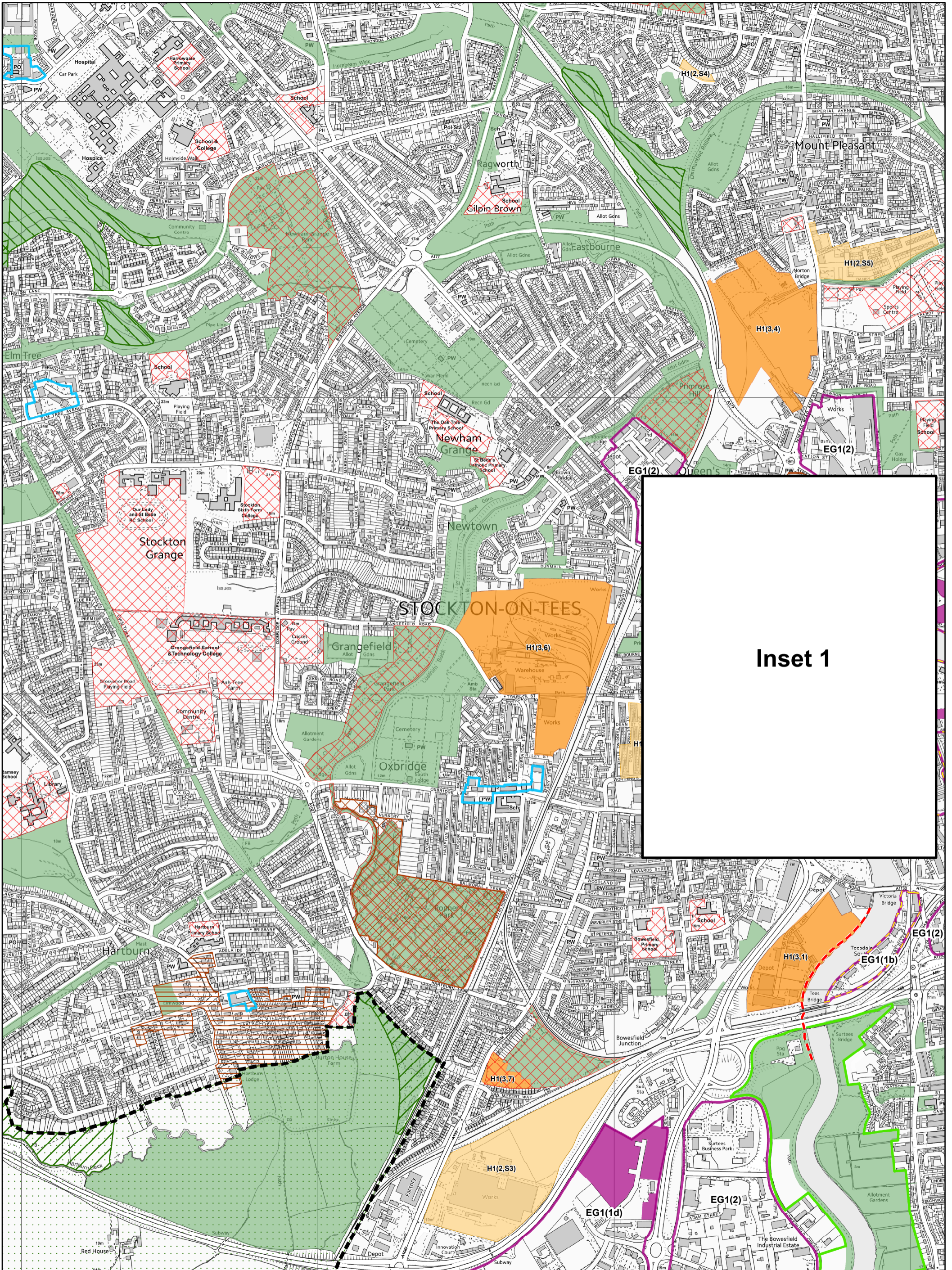


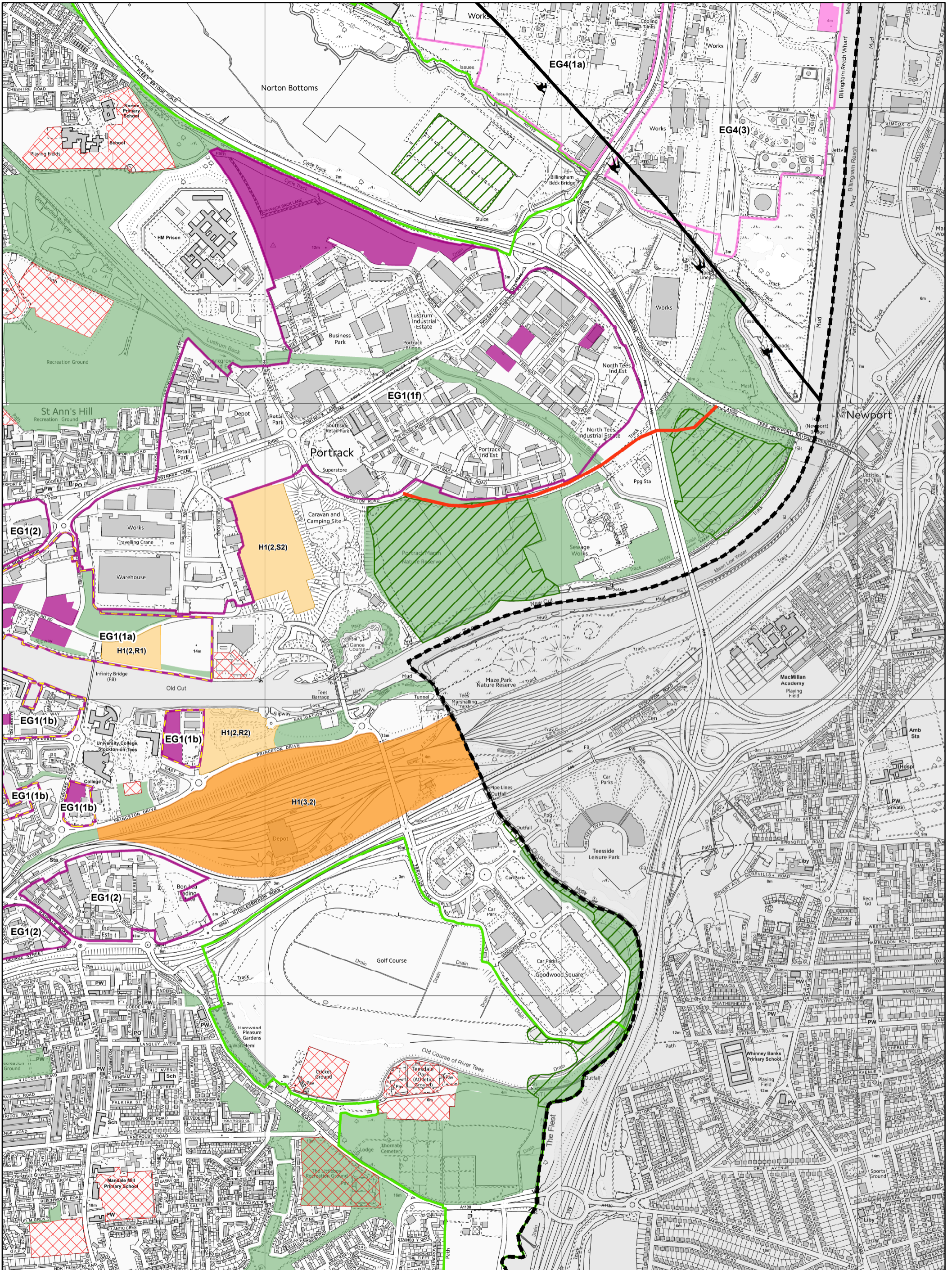


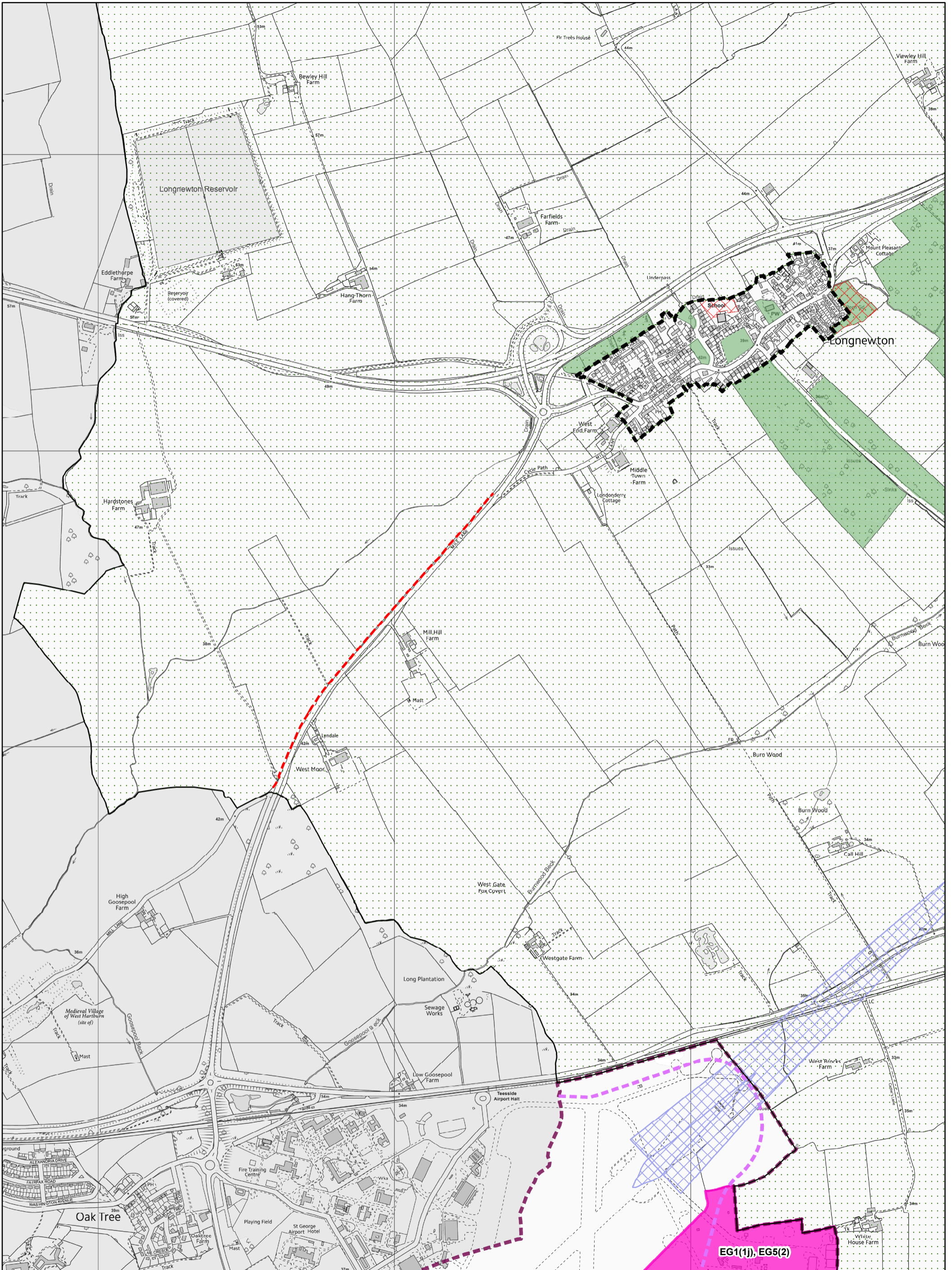
**PAGE
INTENTIONALLY
LEFT BLANK**

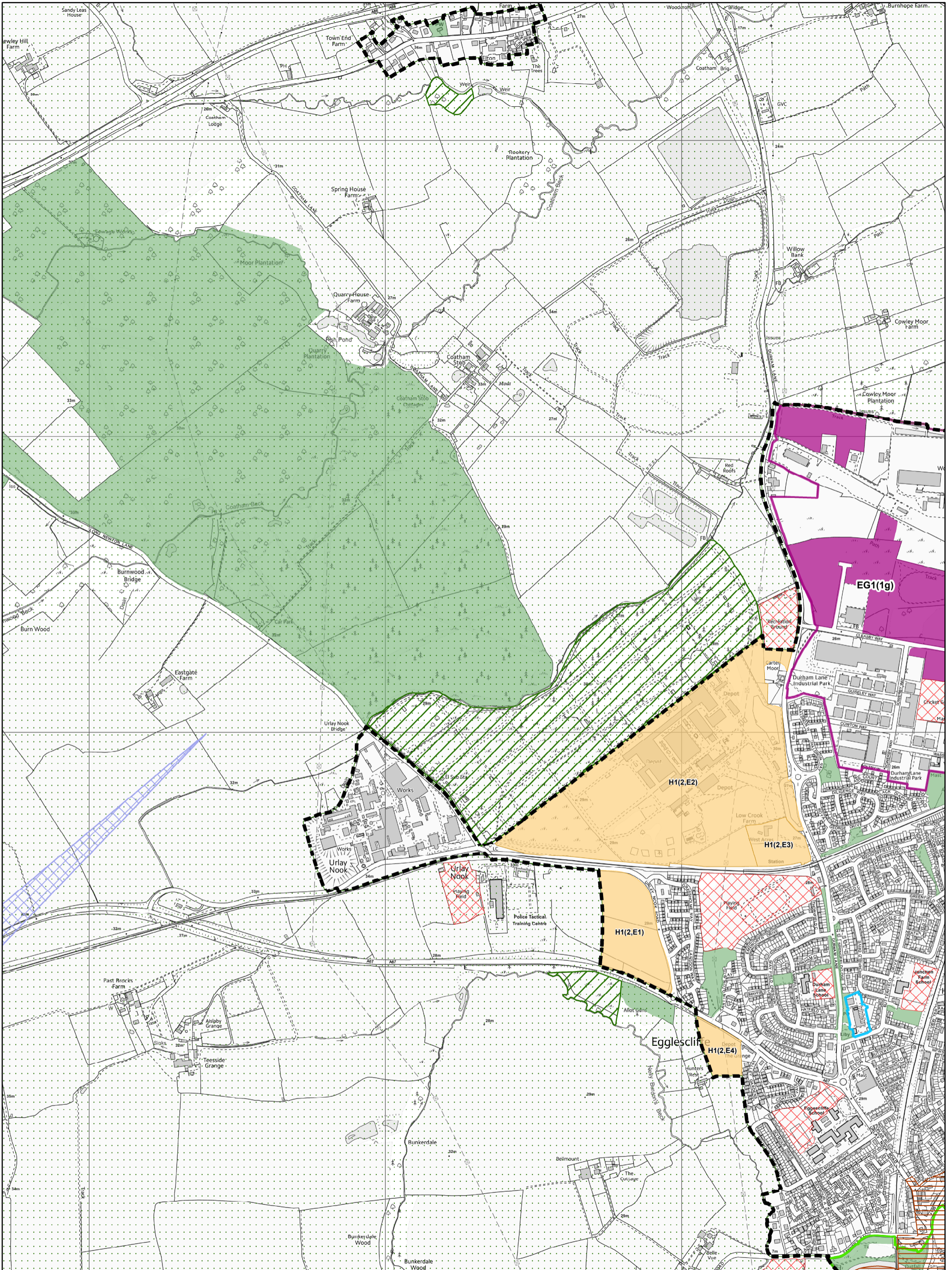


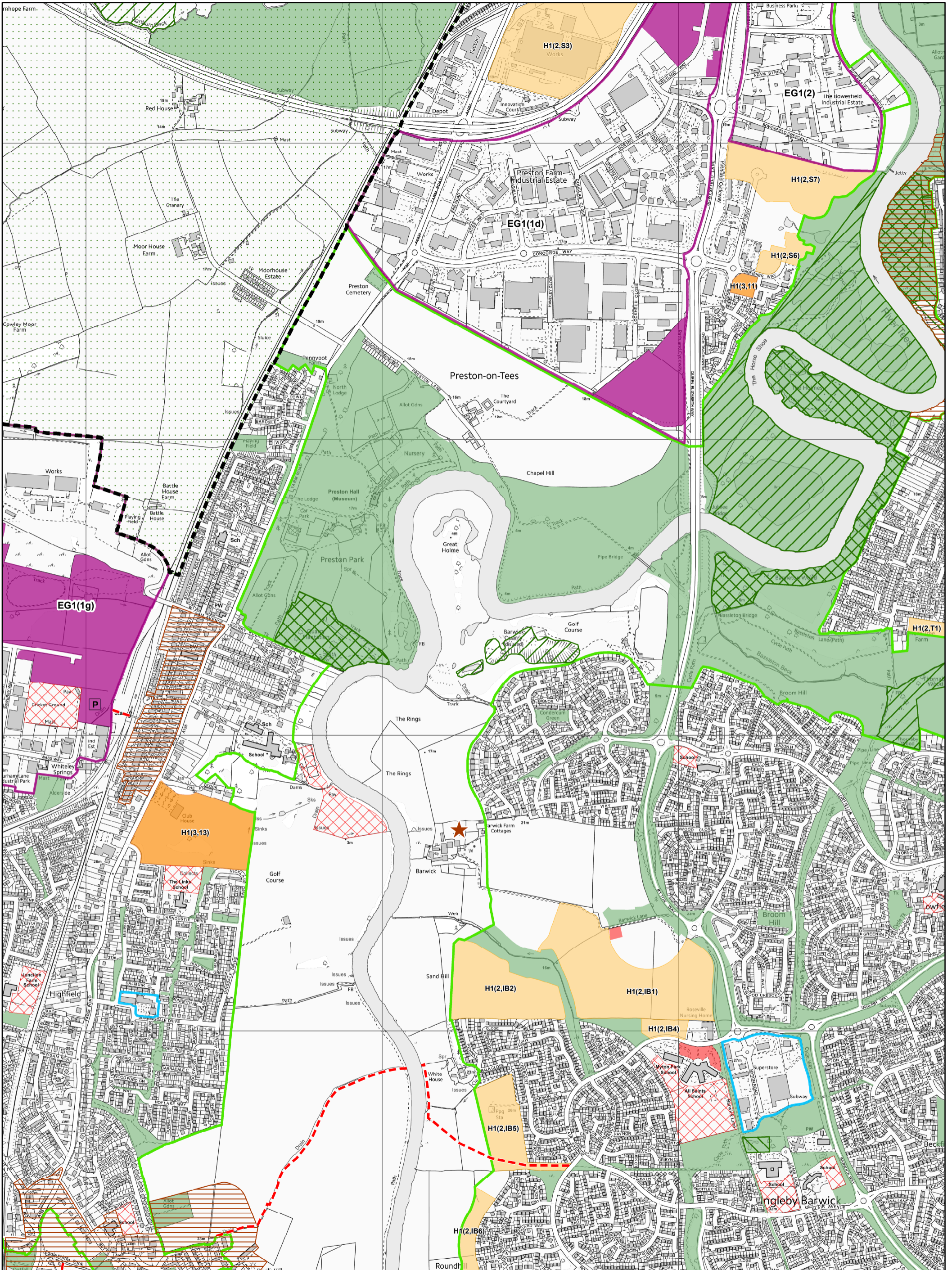


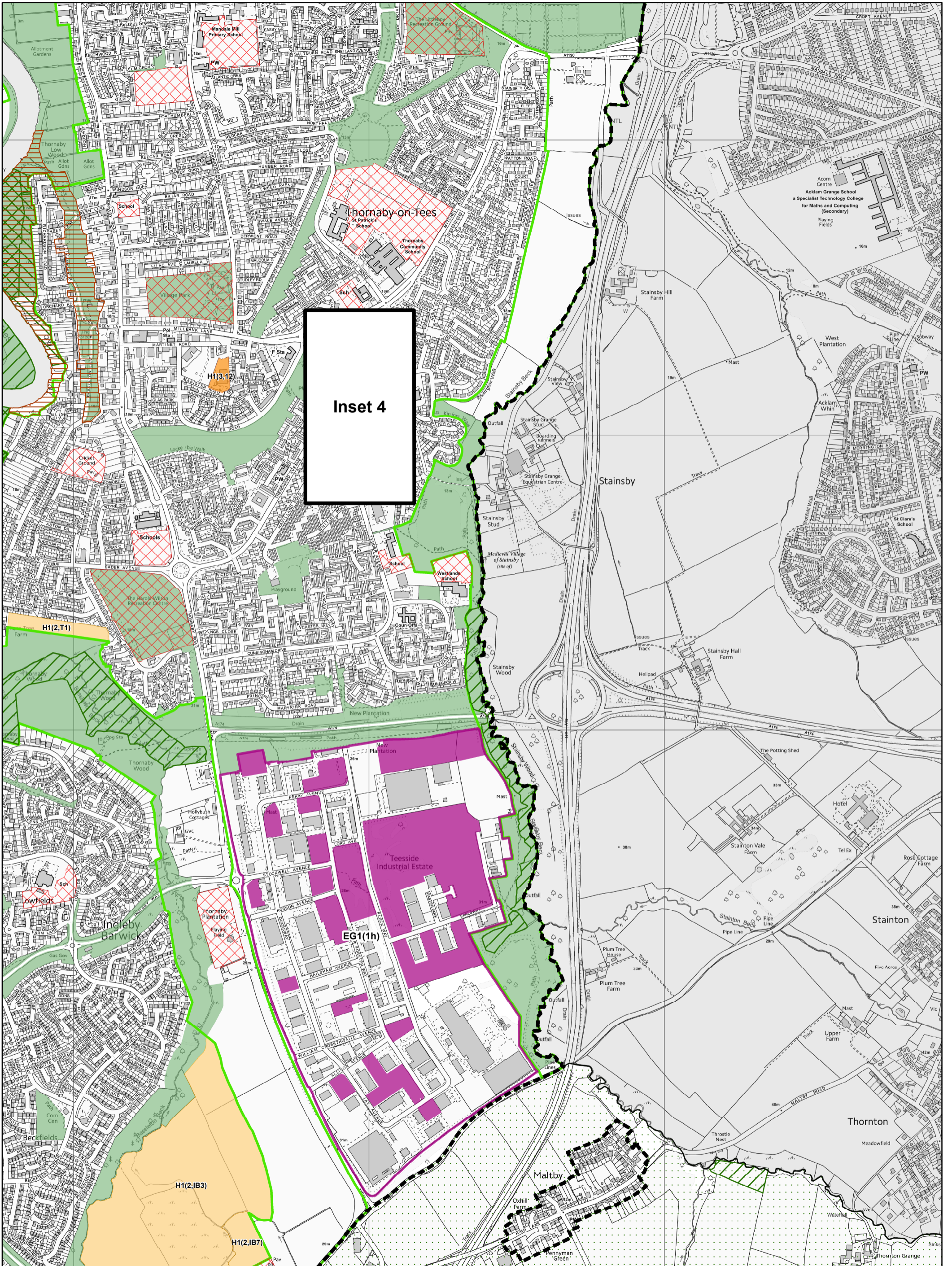






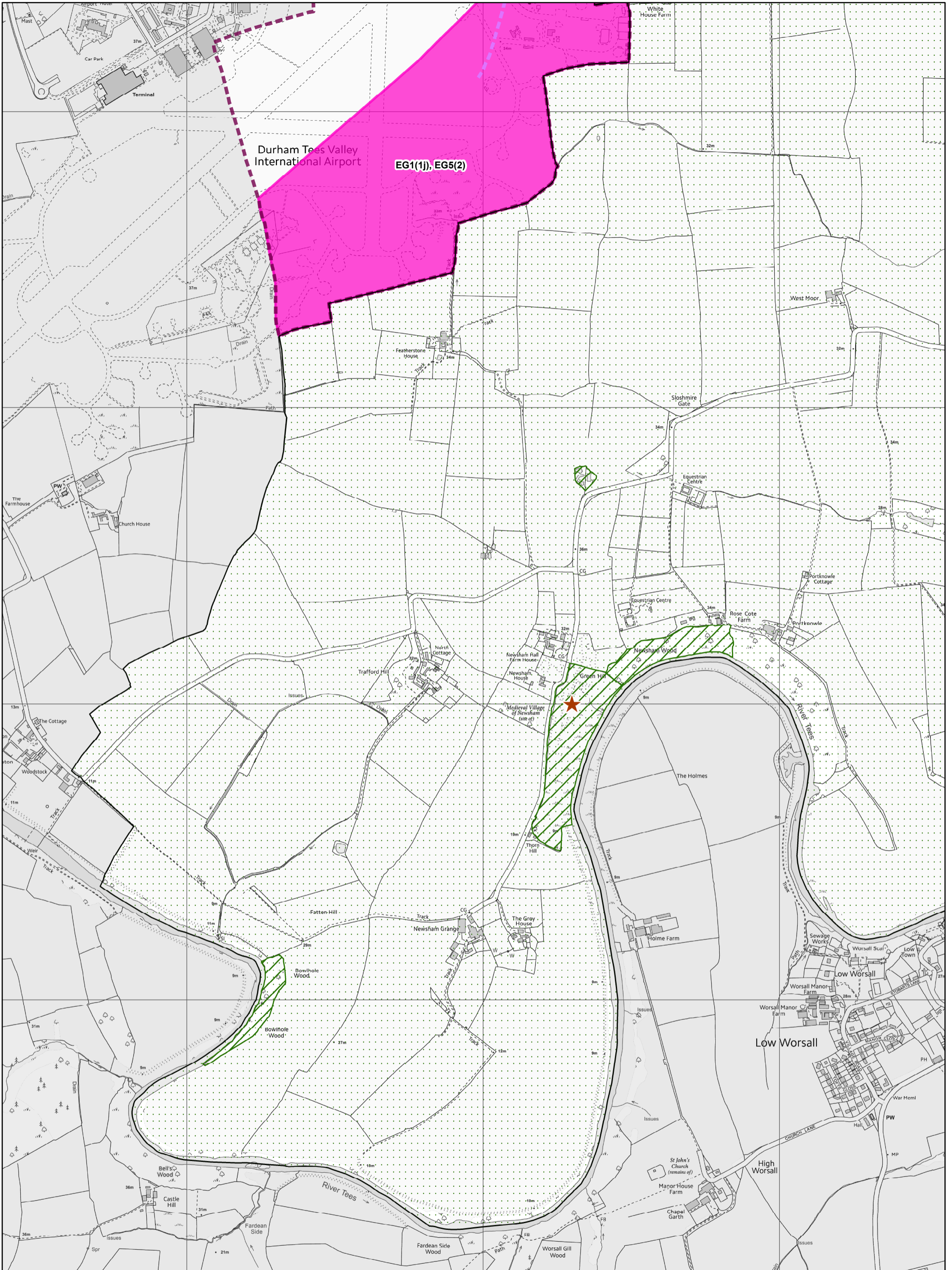


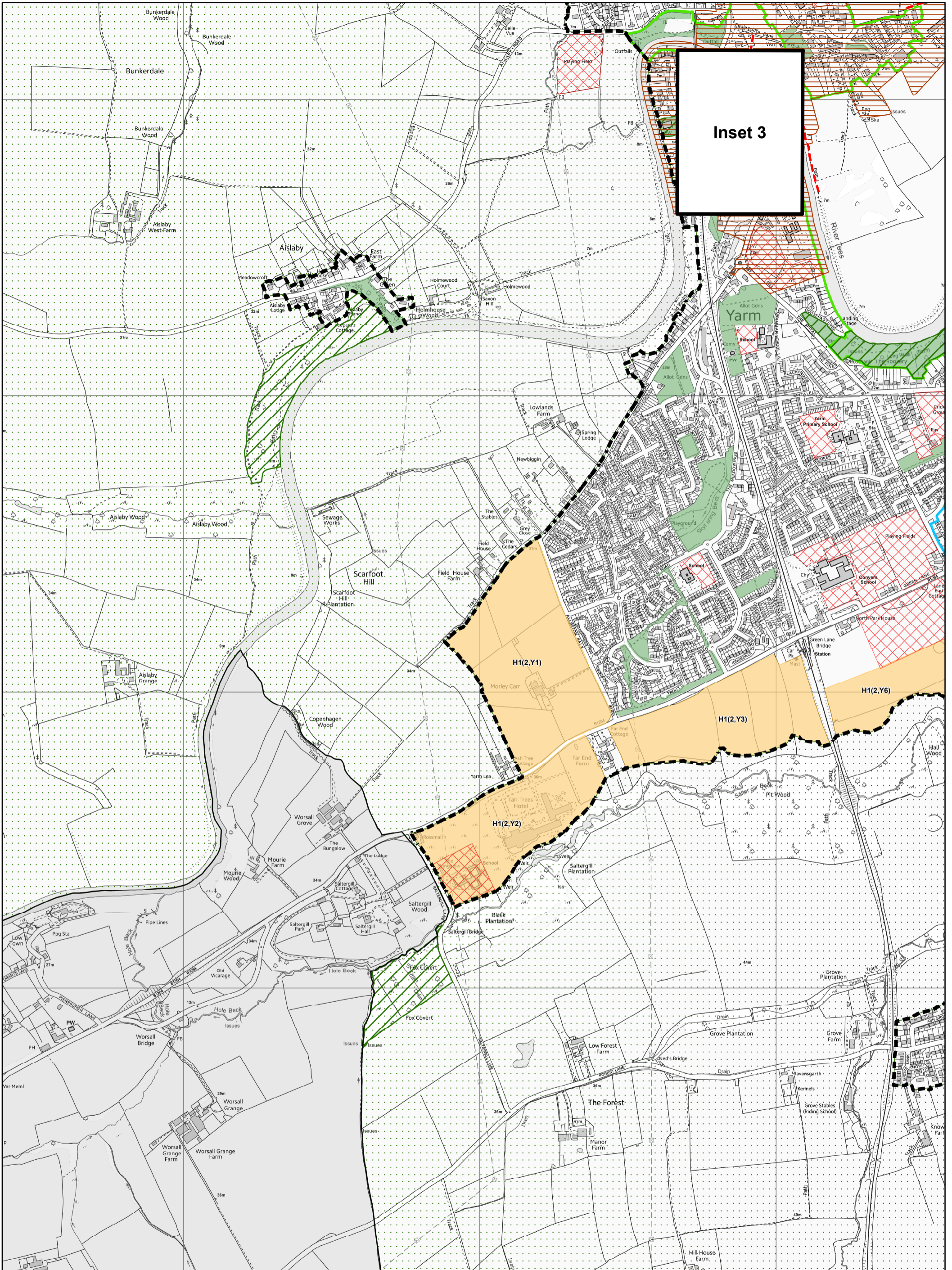


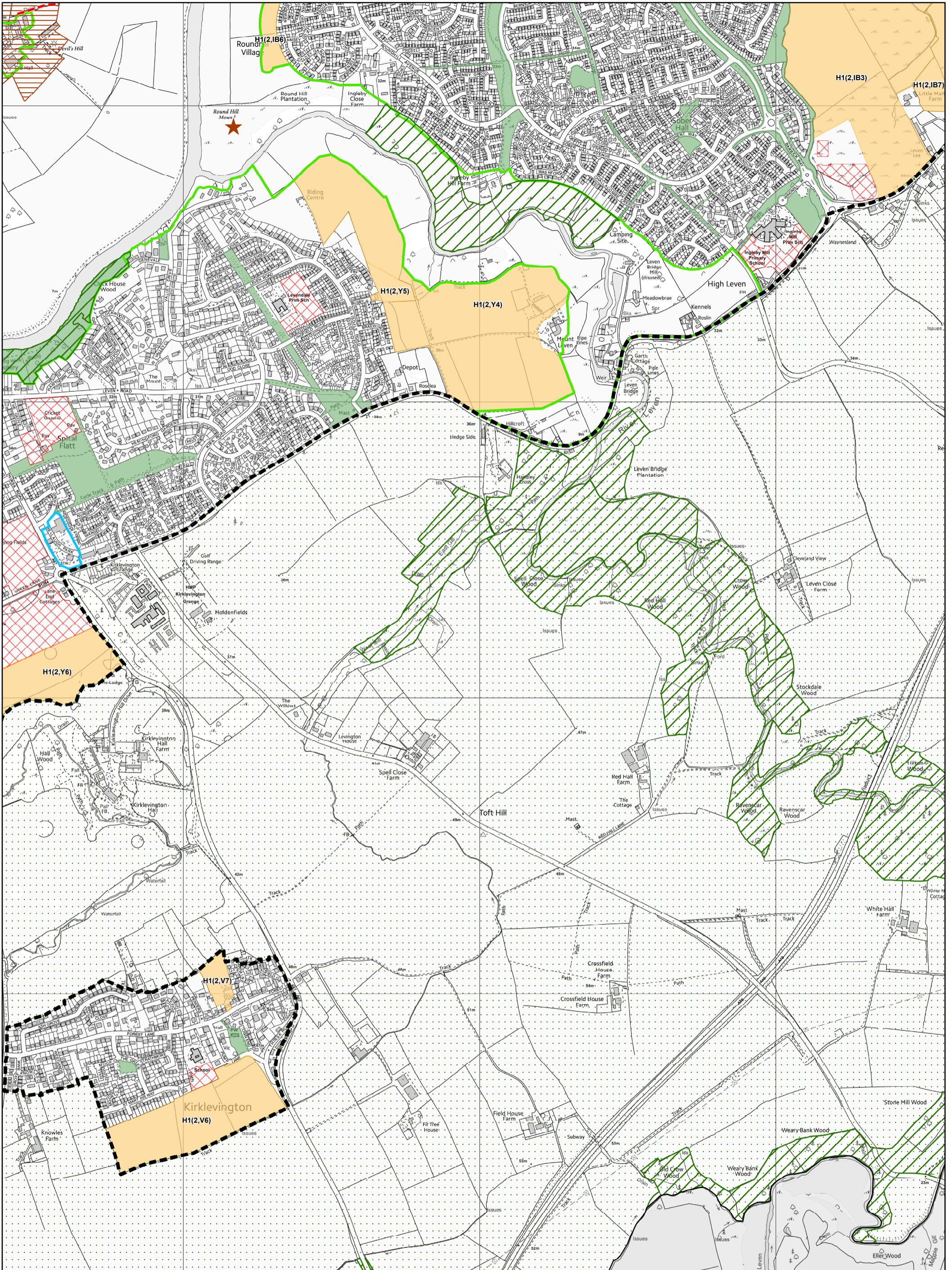


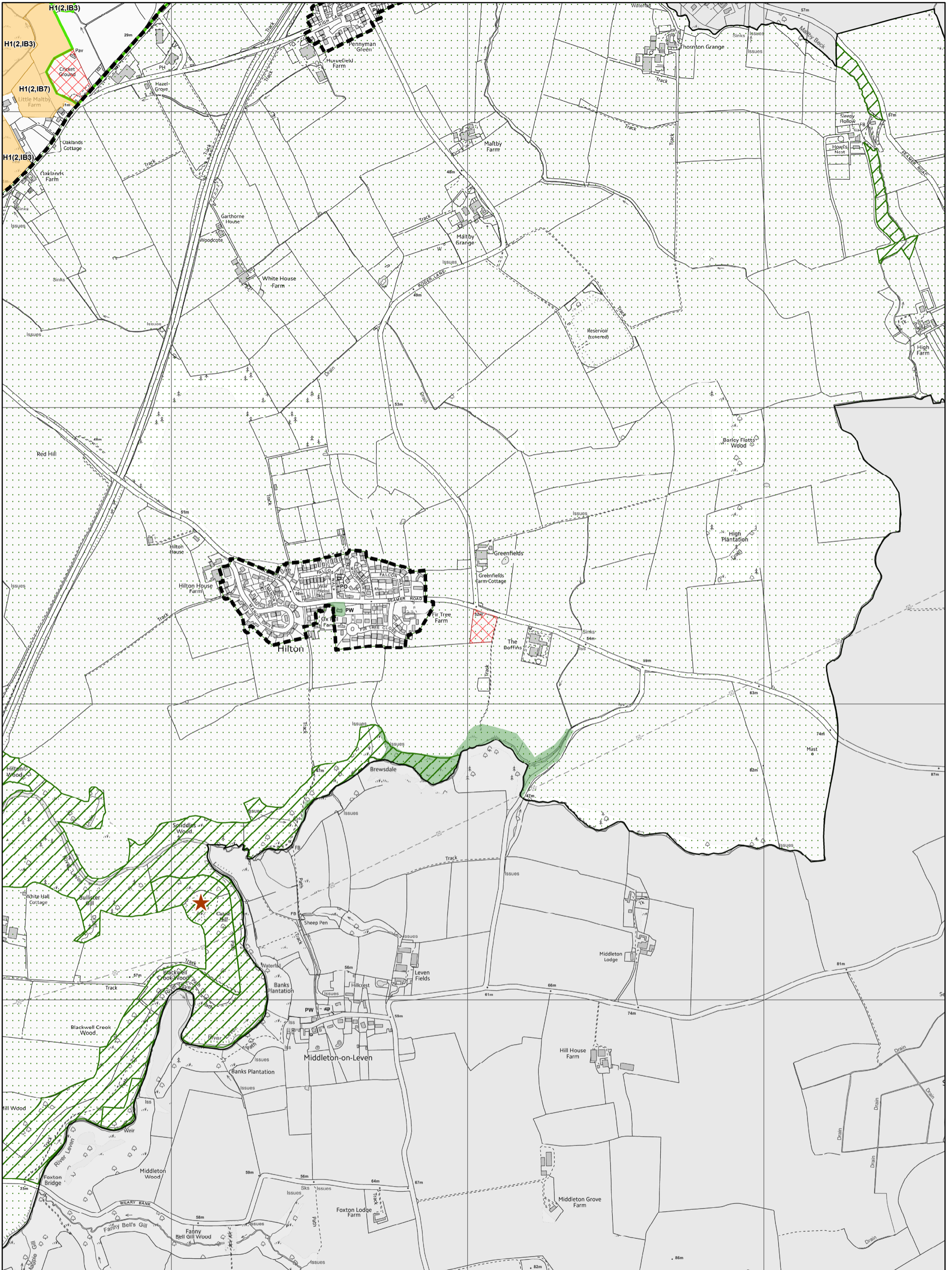
Inset 4

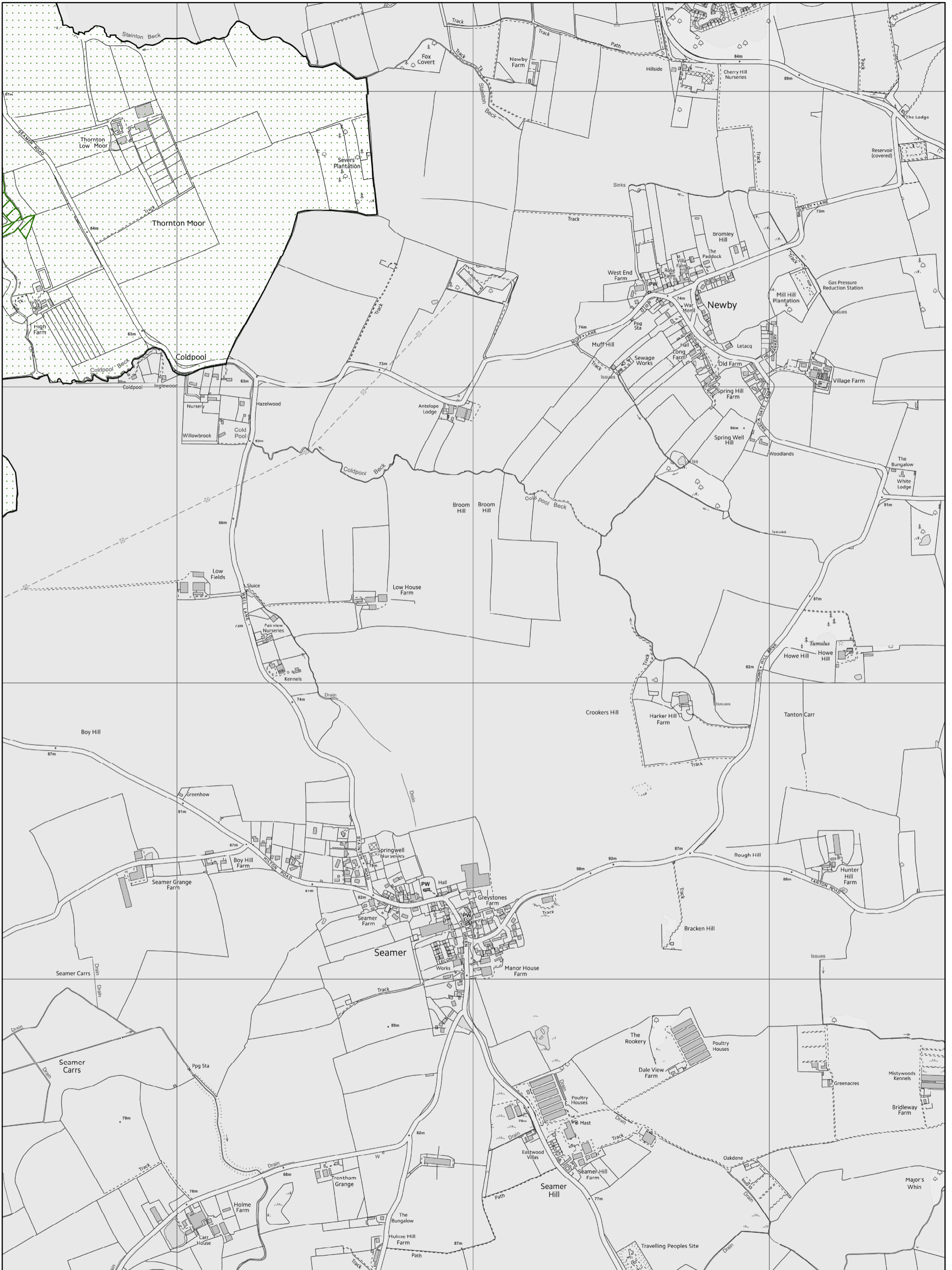




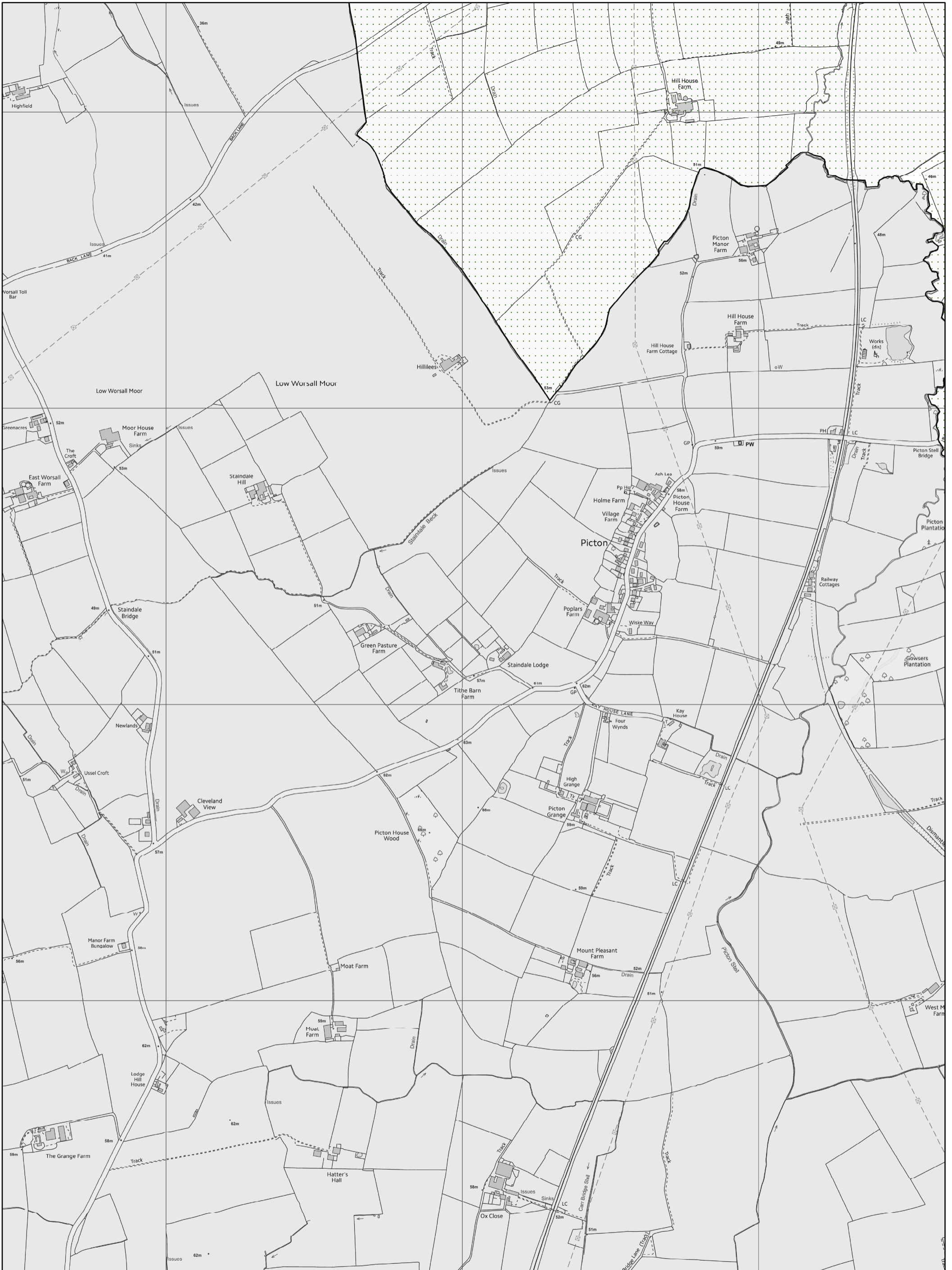


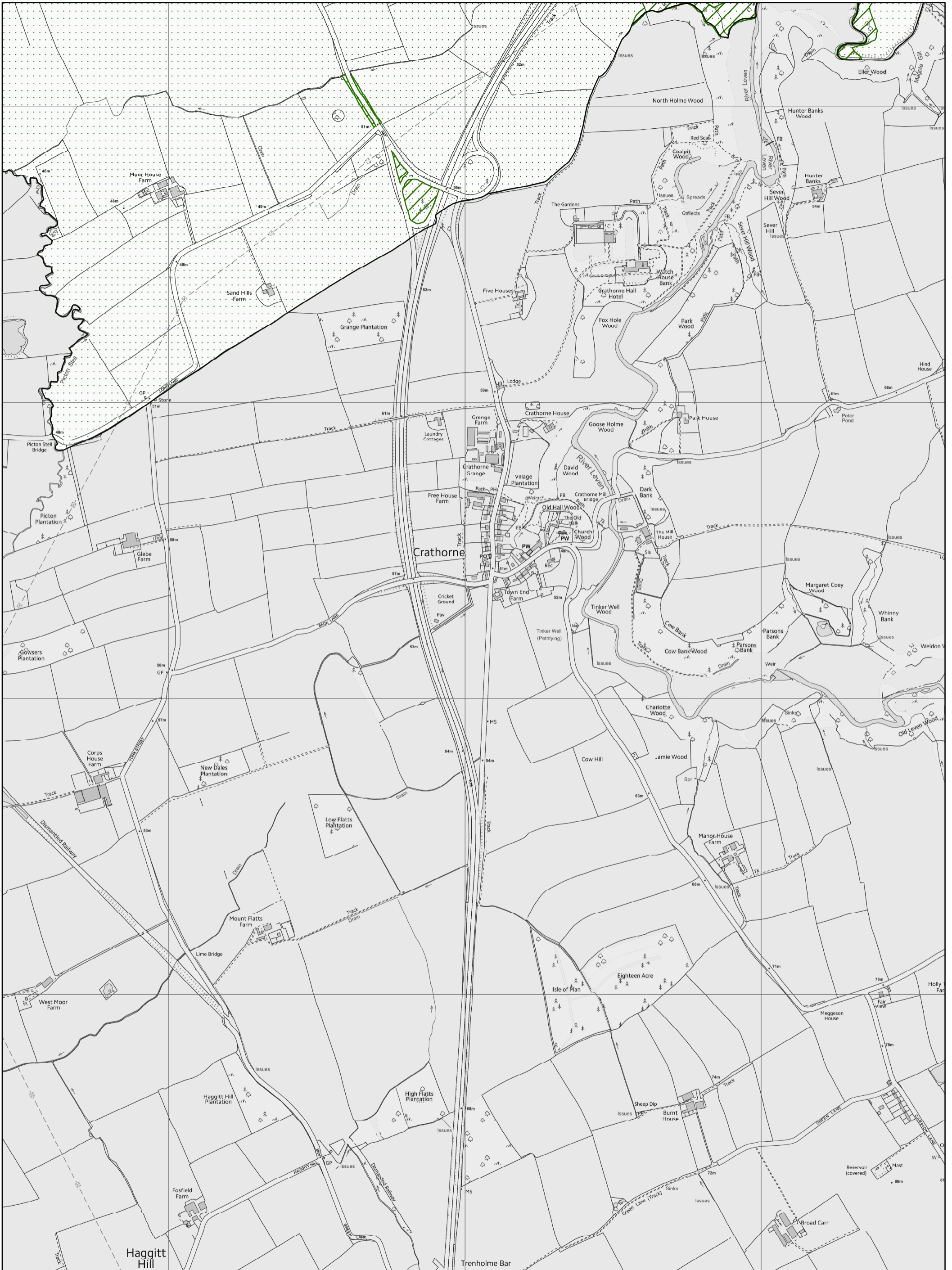


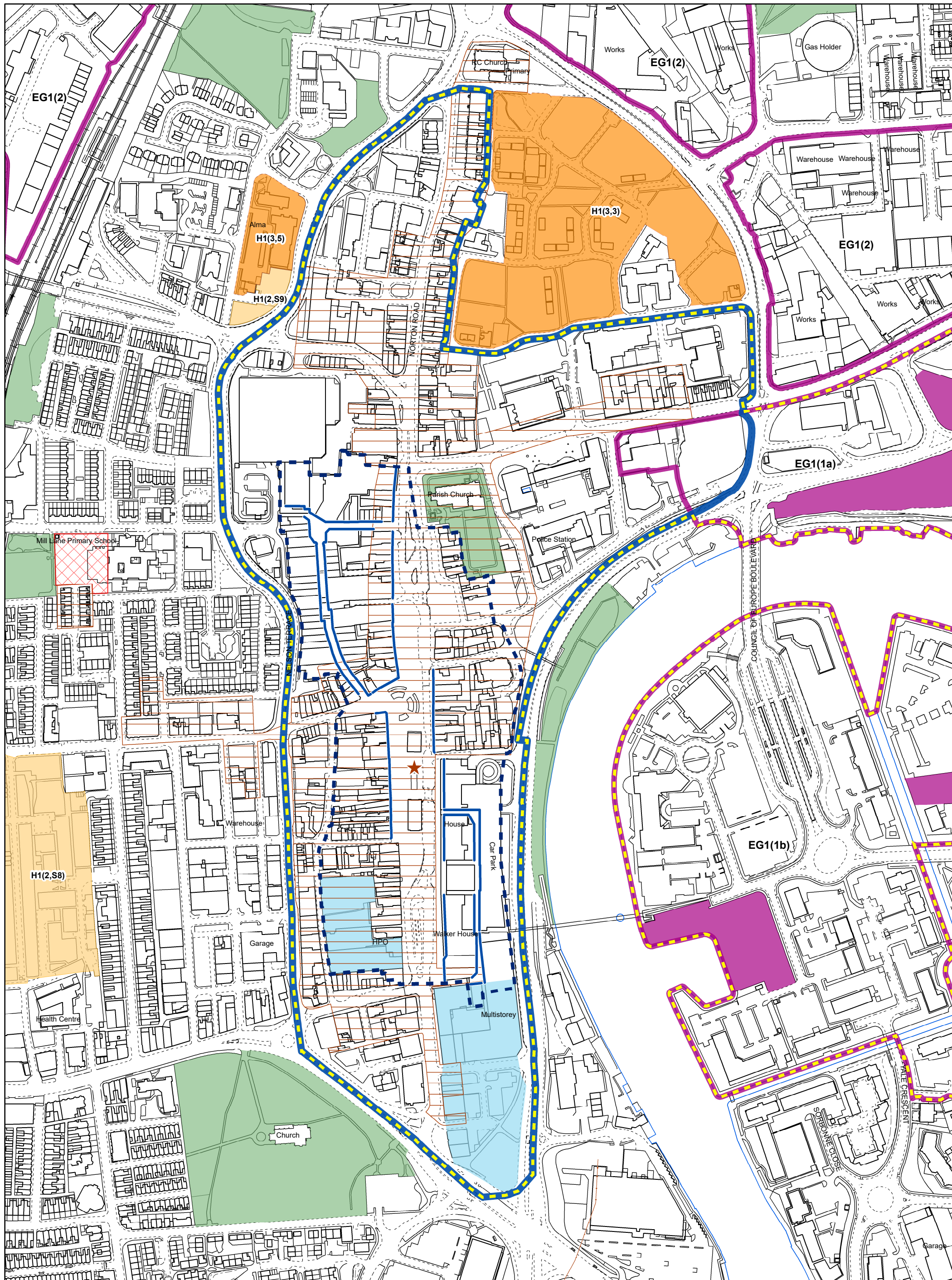


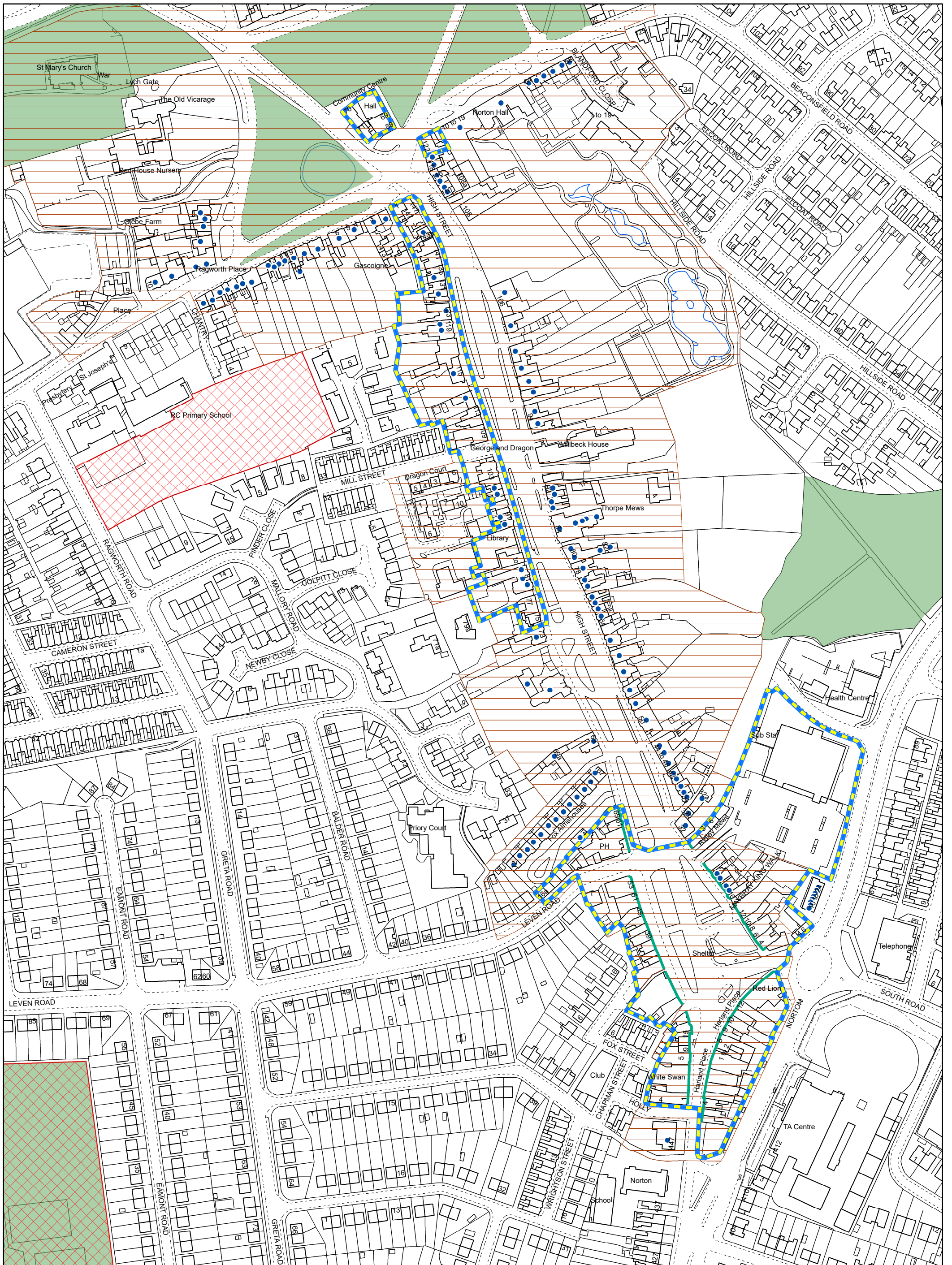


**PAGE
INTENTIONALLY
LEFT BLANK**





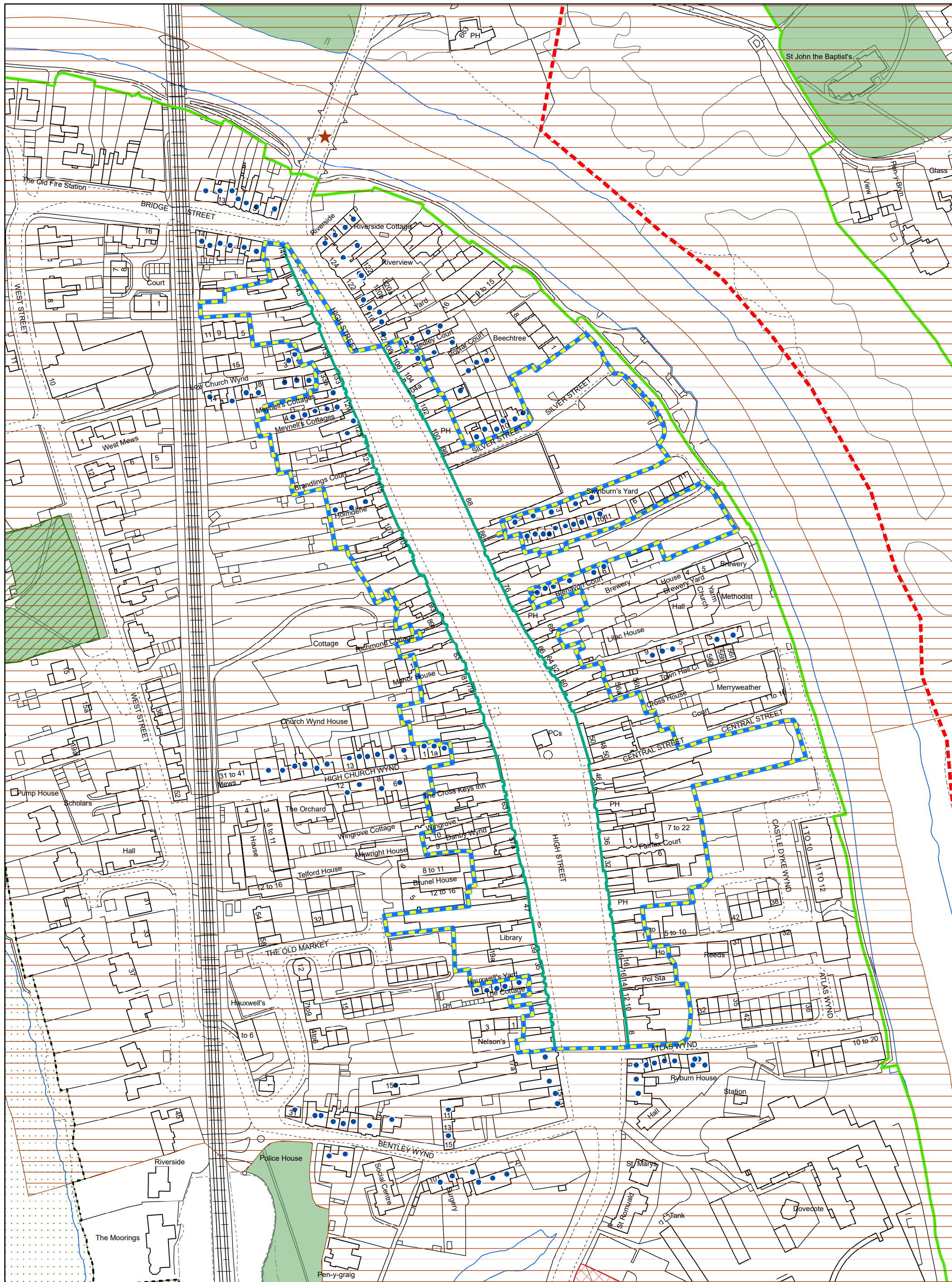


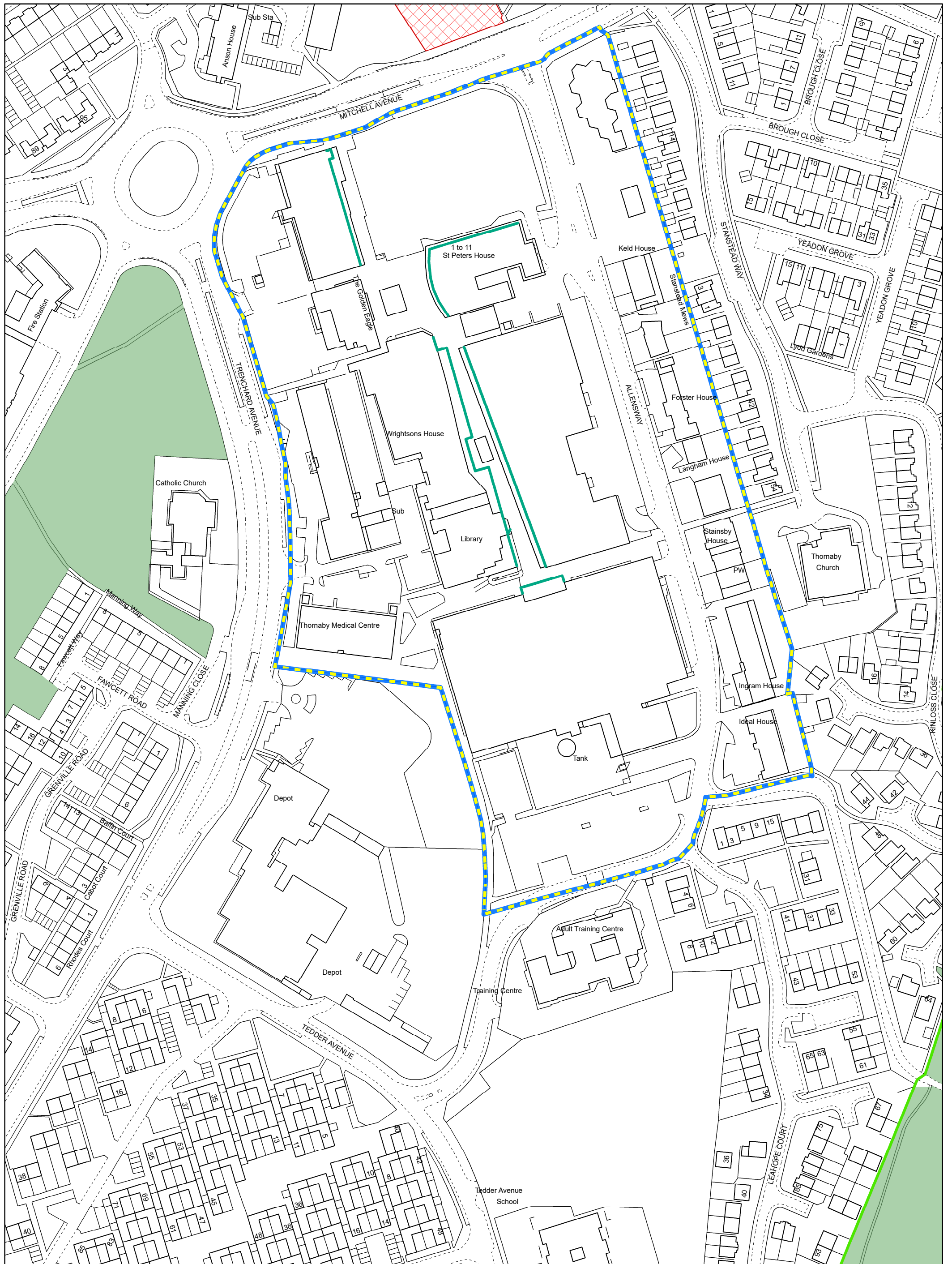


Inset Map 2: Norton District Centre
 Stockton-on-Tees Publication Draft Local Plan,
 September 2017

1:2,250

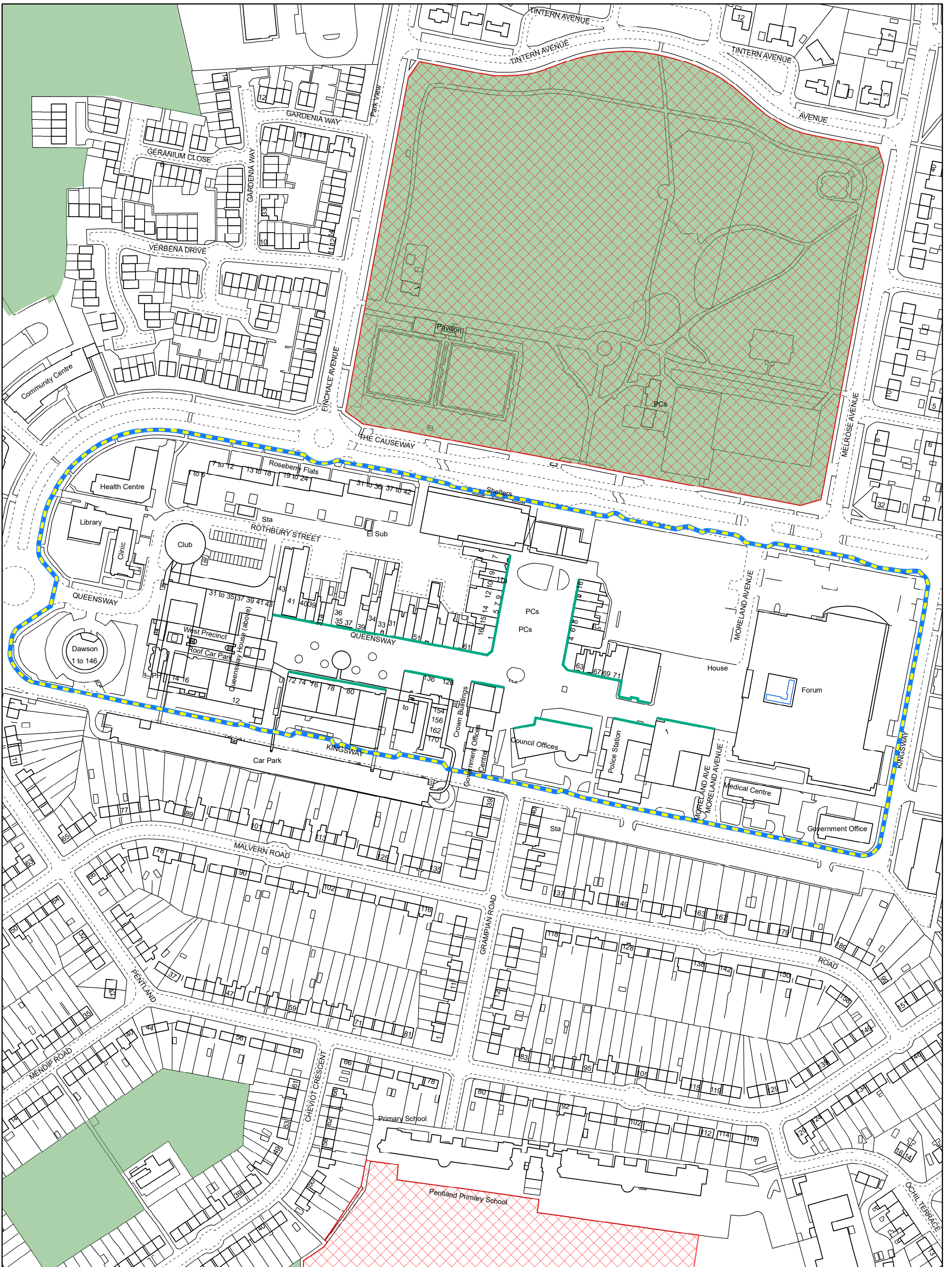






Inset Map 4: Thornaby District Centre
 Stockton-on-Tees Publication Draft Local Plan,
 September 2017

















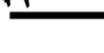






























Inset Map 5: Billingham District Centre
 Stockton-on-Tees Publication Draft Local Plan,
 September 2017

1:2,100

© Crown Copyright and database right 2017
 Ordnance Survey 100023297



Stockton-on-Tees Local Plan Key

-  Borough Boundary
-  Land outside Borough Boundary
-  Limits to Development- SD3, SD4, SD5
- Housing**
-  Housing Allocation- SD3, H1, H2, H3
-  Housing Commitment- H1
-  Safeguarded Housing Land- H2
- Economic Growth**
-  Specialist Use Locations- SD4, EG4.
-  Specialist Employment Allocation- SD4, EG4,
-  Durham Tees Valley Airport Safeguarded Land- SD4, EG5
-  Durham Tees Valley Airport Employment Location- SD4, EG5
-  Durham Tees Valley Airport Employment Allocation- SD4, EG5
-  Durham Tees Valley Airport Link Road- EG5
-  Durham Tees Valley Airport Safeguarding Area- EMP4
-  Durham Tees Valley Airport Safeguarding Area- EMP4
-  Durham Tees Valley Airport Public Safety Zone- EG5
-  General Employment Locations- SD4, EG1
-  General Employment Allocation- SD4, EG1
-  Safeguarded General Employment Land- SD4, EG1
-  Principle Office Locations- SD4, EG3
-  Stockton Town Centre- SD4, EG2, EG3
-  District Centres- SD4, EG2, EG3
-  Local Centres- SD4, EG2, EG3
-  Stockton Town Centre Primary Shopping Area- SD4, EG2, EG3
-  Stockton Town Centre Shopping Frontage- EG2
-  Mixed use development sites- EG1
-  District Centre Shopping Frontages- EG2, EG3
-  Residential Protection Points- EG2
- Transport and Infrastructure**
-  Safeguarded Transport Routes- T11
-  Eaglescliffe Station Car Parking- T11
-  Highway Infrastructure Schemes- T11
-  Community Facilities- T12
-  Playing Fields- T12
- Environment & Climate Change**
-  Countryside - SD5
-  Green Wedge- SD5
-  Open Space- SD5, ENV6
-  Internationally Designated Sites (SPA and Ramsar)- SD5, ENV5
-  Nationally Designated Sites (Sites of Special Scientific Interest)- SD5, ENV5
-  Locally Designated Sites (Local Nature Reserves)- SD5, ENV5
-  Locally Designated Sites (Local Wildlife Sites)- SD5, ENV5
-  Scheduled Monuments- SD5, HE2
-  Registered Parks and Gardens- SD5, HE2
-  Conservation Areas- SD5, HE2
-  Stockton & Darlington Railway- SD5, HE2, HE3

**PAGE
INTENTIONALLY
LEFT BLANK**

If you would like this information in any other language or format for example **large print** or audio please contact the 'Economic Strategy and Spatial Planning Team' on 01642 526050

إذا كنت ترغب الحصول على هذه المعلومات بلغات أو بأشكال أخرى على سبيل المثال بالطبعة الكبيرة أو بالشريط المسجل فالرجاء الإتصال 'بدايفرستي تيم' على هاتف رقم 01642 526050

ARABIC

اگر شما این اطلاعات را به زبان یا شکل دیگری مثلا چاپ بزرگ یا بصورت صدا میخواهید لطفاً با تیم دایورسیتی (گوناگونی) با شماره 01642 526050 به تماس شوید

FARSI

Si vous souhaitez obtenir ces informations dans d'autres langues ou sous un autre format, par exemple, en gros caractères / version audio, veuillez contacter l'équipe au n° 01642 526050

FRENCH

ئەگەر حەزرت لێ یە ئەم زانیاریە بە دەستت بکەوت بە زمانەکانی تر یان بە شیوەیەکی تر بۆ نمونە چاپی گەورە/یان بە تێپی تۆمارکراو تکایە پەیوەندی بکە بە 'تیمی دایفیرستی' لە سەر ژمارەى تەلەفۆن 01642 526050

KURDISH

欲要這份資訊的其它語言版或其它版式例如大字體印刷/錄音帶，請致電 01642 526050 接洽 '多元化隊'

CHINESE

ਜੇ ਤੁਸੀਂ ਇਹ ਜਾਣਕਾਰੀ ਕਿਸੇ ਹੋਰ ਬਣਤਰ ਜਾਂ ਬੋਲੀ ਵਿੱਚ, ਵੱਡੀ ਛਪਾਈ ਵਿੱਚ ਜਾਂ ਟੇਪ/ਸੀ ਡੀ 'ਤੇ ਚਾਹੁੰਦੇ ਹੋ ਤਾਂ ਕਿਰਪਾ ਕਰਕੇ 01642 526050 ਨੰਬਰ ਉੱਤੇ ਫੋਨ ਕਰੋ।

PUNJABI

اگر آپ ان معلومات کو کسی بھی اور زبان یا انداز، مثلاً بڑے پرنٹ/آڈیو ٹیپ وغیرہ میں حاصل کرنا چاہیں، تو ڈایورسٹی ٹیم کو اس نمبر پر فون کیجئے 01642 526050

URDU

